Walking Through Locative Apps

Design Informatics Research Projects

Oxfam

FUNDS RAISED WILL SUPPORT
OXFAM PROJECTS WORLDWIDE

IN BAGS PLEASE

Clothing
&
Shoe Bank

WANTED
CLEAN CLOTHING
SHOES IN PAIRS
BRIC A BRAC

Oxfam 6th Sense
Cherrret, Shinglleton et al

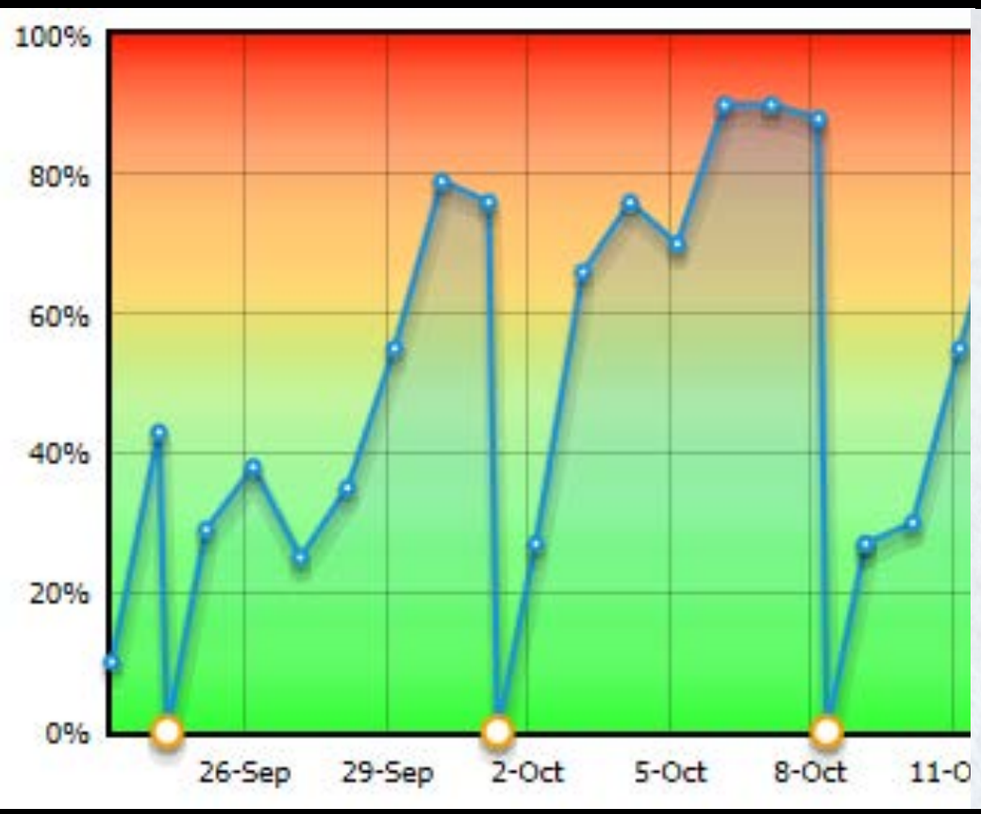
100%
80%
60%
40%
20%
0%
26-Sep
29-Sep
2-Oct
5-Oct
8-Oct
11-O

smartbin
Serial No:
P-0660

- Charity logistics is complex involving paid & volunteer staff
- Shops have their own targets but are being encouraged to collaborate
- Donations can be over door, donation banks, house clearances, commercial
- Greater visibility needed of transport and flexibility in servicing
- What if a business social network could see its patterns & transactions across space & time?
- Would managers tap into this network to share stock/transport and realise network opportunities?
- A tool to enable experimentation with space-time relationships, social networks and business collaboration

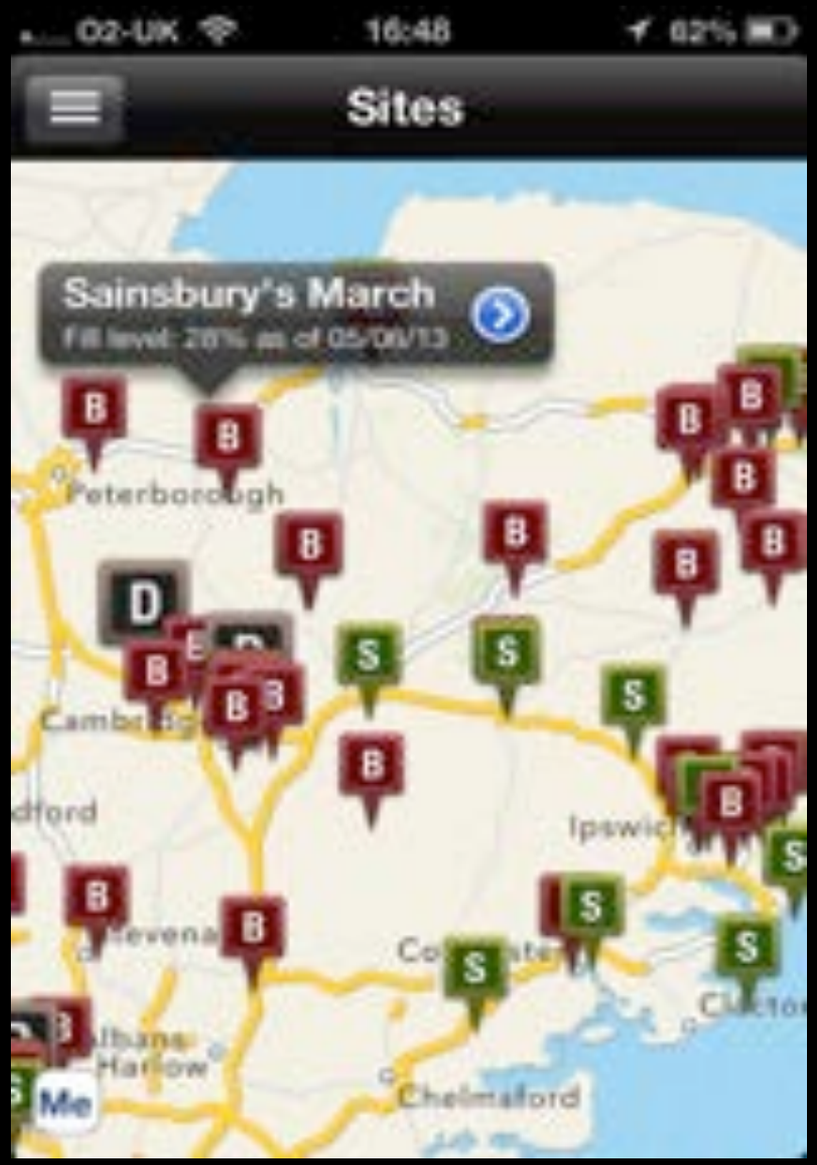
O2-UK
16:48
82%
Sites
Sainsbury's March
Fill level: 28% as of 05/06/13
Peterborough
Cambridge
Ipswich
Chelmsford
Me

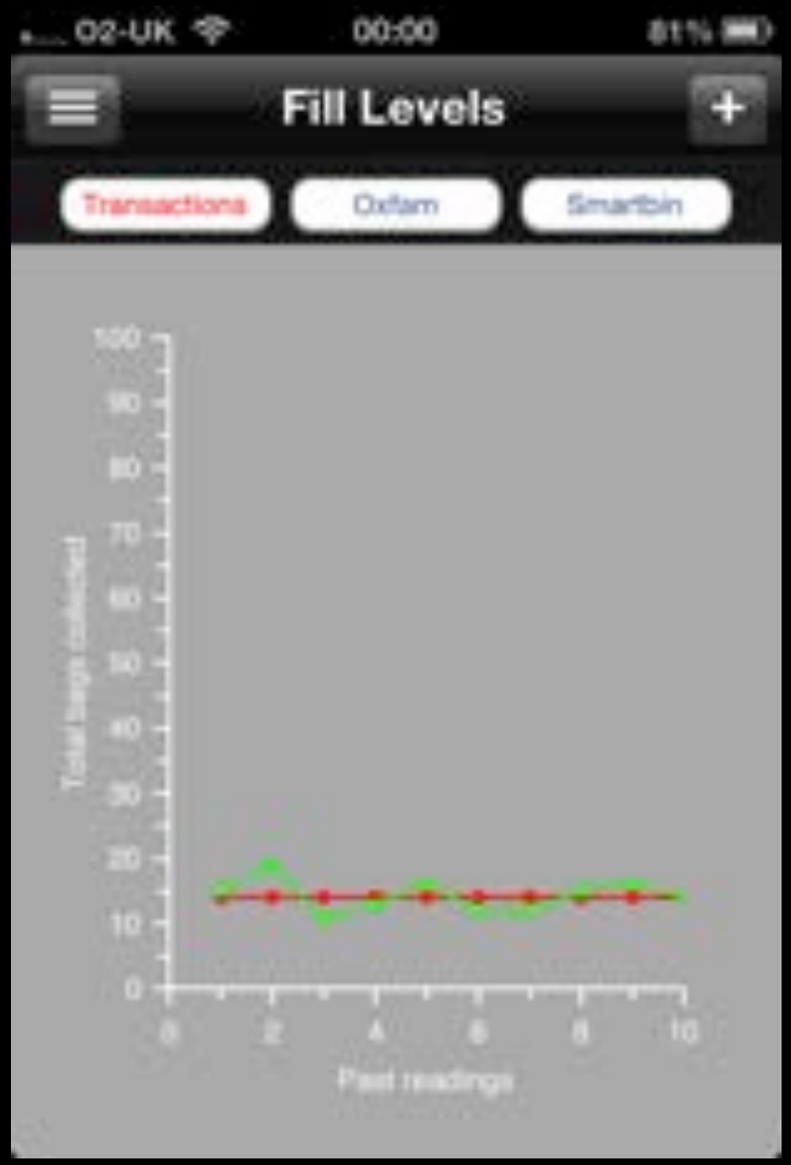
O2-UK
00:00
81%
Fill Levels
Transactions
Oxfam
Smartbin
100
90
80
70
60
50
40
30
20
10
0
0
2
4
6
8
10
Past readings

O2-UK 3G
23:23
30%
Cancel
Collect Stock
Save
Fill % Before: 0
Comment
Books: 0
Bric-a-brac: 0
Clothes: 0
DVD: 0
Music: 0
Video: 0
Waste: 0
Stock quality - Poor to Excellent
1
2
3
4
5
Fill % After: 0

O2-UK 64%

14:08

Monday 13 May

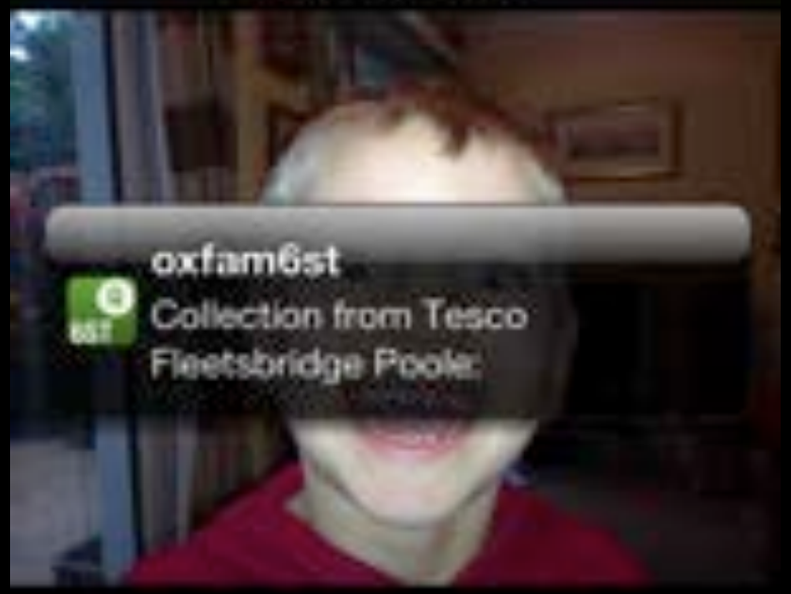

slide to unlock

vodafone UK 22:55 46%

Cancel

Make a Delivery

Save

Comment

Bags of Books: 0 / 150

Bags of Bric-a-brac: 0 / 1

Bags of Clothes: 0 / 17

Bags of DVD: 0 / 5

Bags of Music: 0 / 0

Bags of Video: 0 / 11

Bags of Waste: 0 / 0

vodafone UK 21:15 90%

Sites

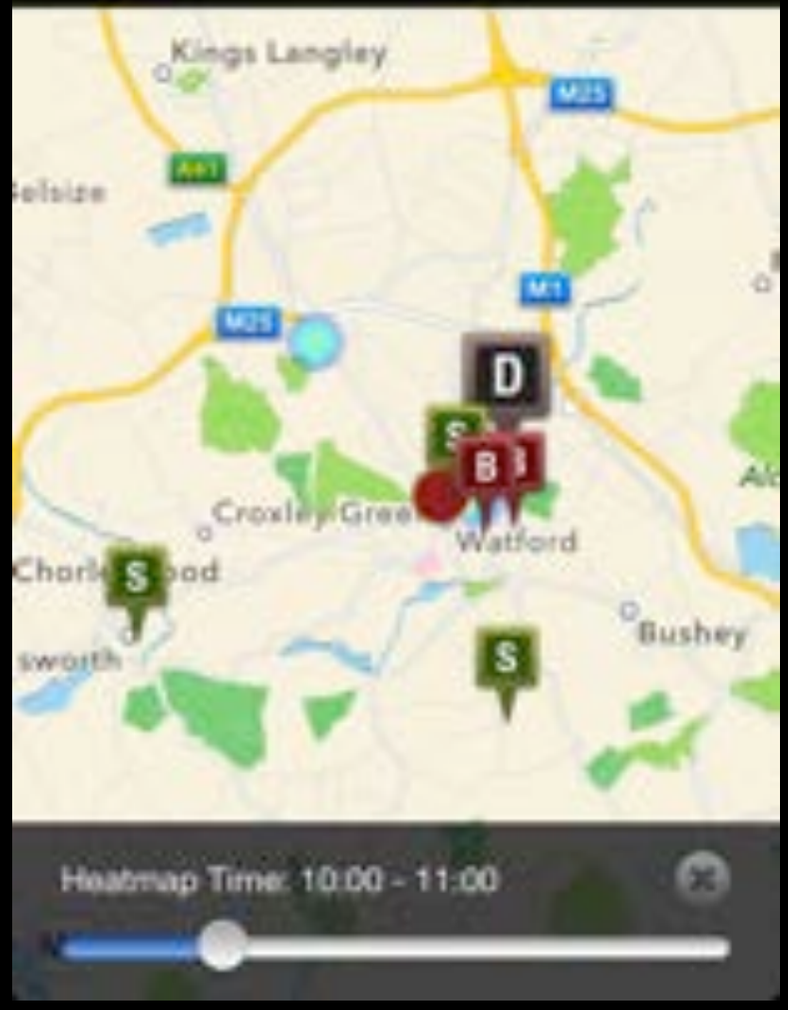

Heatmap Time: 10:00 - 11:00

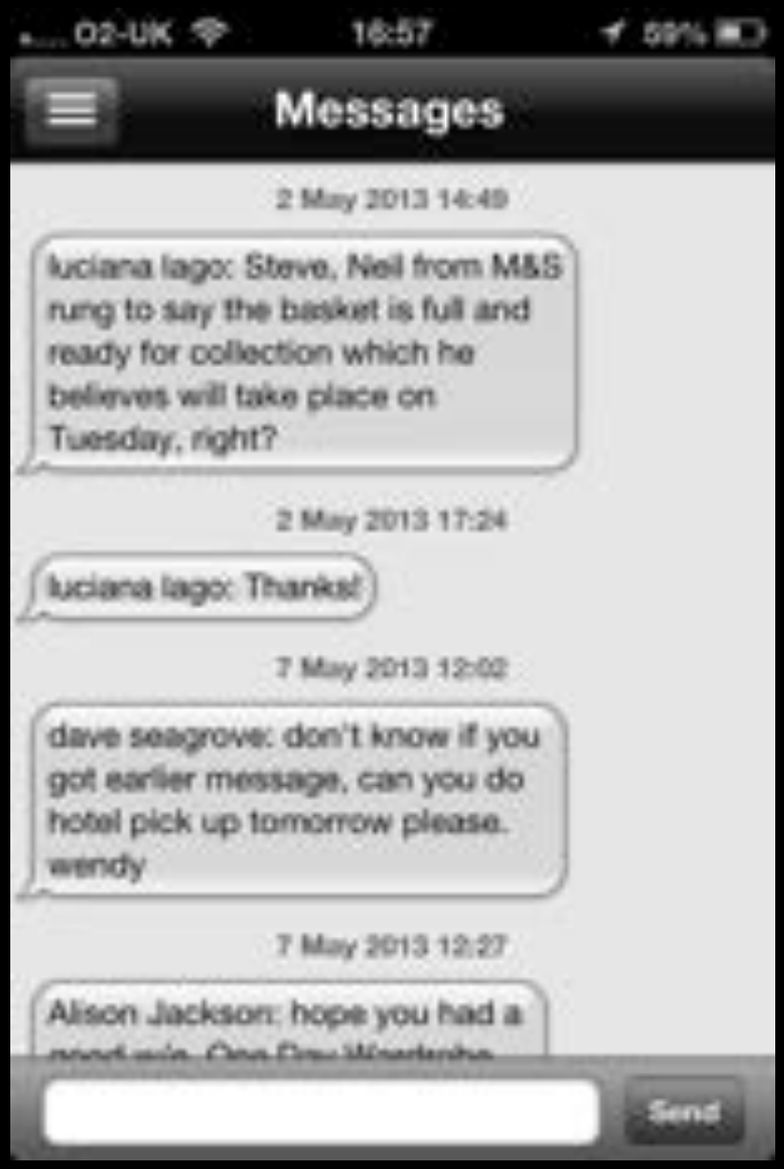
O2-UK
16:57
59%
Messages
2 May 2013 14:49
luciana lago: Steve, Neil from M&S rung to say the basket is full and ready for collection which he believes will take place on Tuesday, right?
2 May 2013 17:24
luciana lago: Thanks!
7 May 2013 12:02
dave seagrove: don't know if you got earlier message, can you do hotel pick up tomorrow please. wendy
7 May 2013 12:27
Alison Jackson: hope you had a
Send

O2-UK
15:22
69%
Photos
Tom Cherrett
2012-12-19 14:24:00
Tom Cherrett
2012-12-20 11:02:12
Tom Cherrett
2012-12-20 11:02:58

- 407 messages exchanged over 93 days
- 25% of messages sent after 17:00 and 19% after 19:00
- 4/6 managers happy to message out-of-hours (younger smartphone enabled managers more inclined). Personal friendships important factor
- More enquiries in PM, stock management AM
- Planning and/or decision making better informed – 85%
- All but 1 manager agreed that their understanding of how time was used in the business had improved
- 67% managers agreed they had collaborated more
- App can just pass on scheduling problems to other people unless the rules governing its use are not tightly controlled

Walking Through Time

Speed, Sutherland et. al

Carrier
2:20 PM
1950-1960 Landmark
Google
Maps
Walks

Carrier
2:19 PM
Today
1919 NLS J.G. Bartholomew
1939-40 NLS Bartholomew
1950-1960 Landmark
Select
Walks

Carrier
9:50 AM
1950-1960 Landmark
James' Court
Maps
Walks
© Landmark Information Group Ltd and Crown Copyright 2009

Carrier
9:52 AM
1950-1960 Landmark
Ramsay Garden
Ramsay Garden is a series of apartment buildings that standout from the many stone buildings that populate Edinburgh's Old Town. The influence of the English Art and Crafts movement is noticeable, and the buildings are full of small details with many eclectic architectural elements.
00:18
06:27

Carrier
9:52 AM
Edinburgh 1765 (EDGAR)
Legal
©Visualising Urban Geographies
Maps
Walks

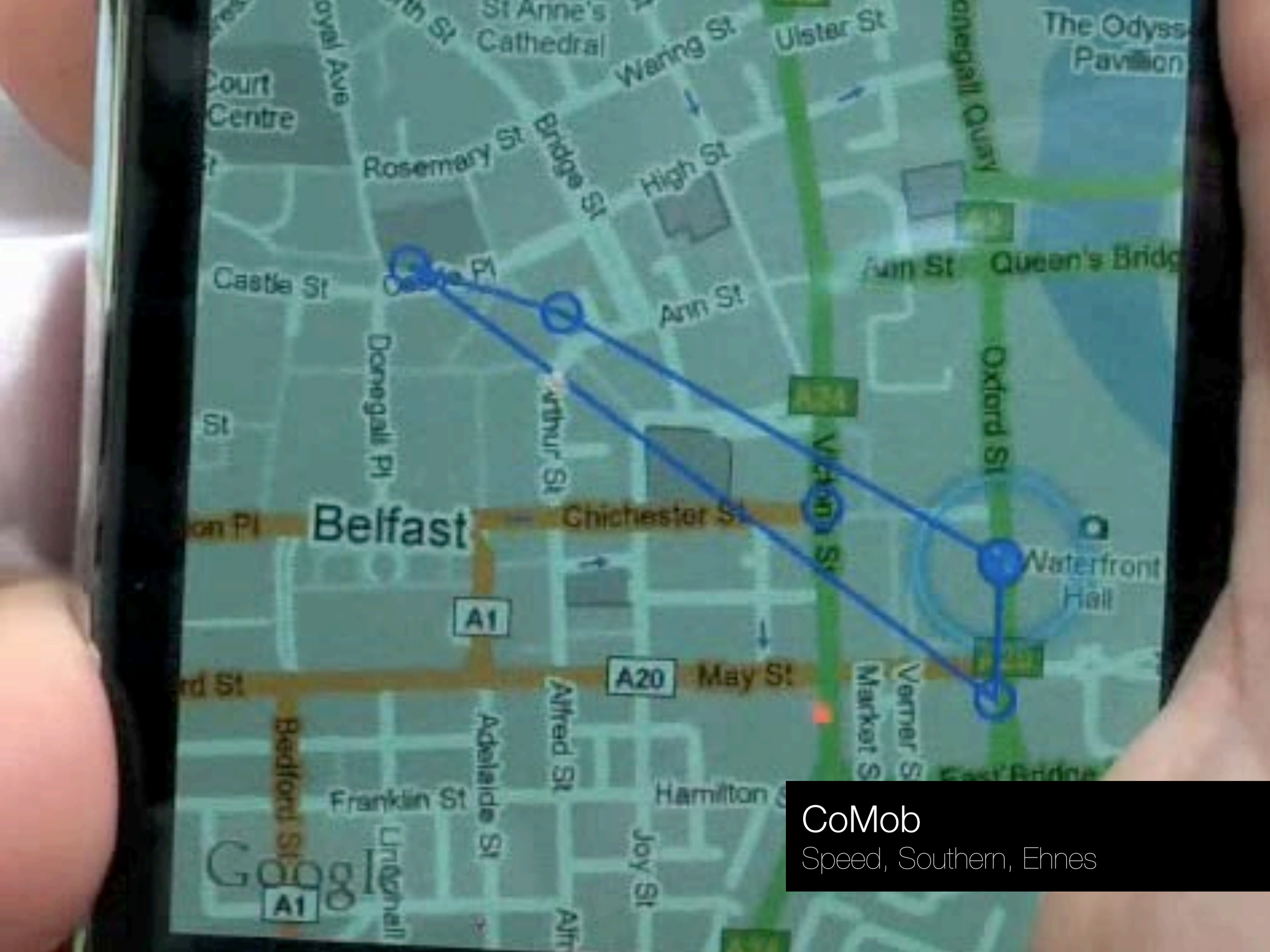

CoMob

Speed, Southern, Ehnes

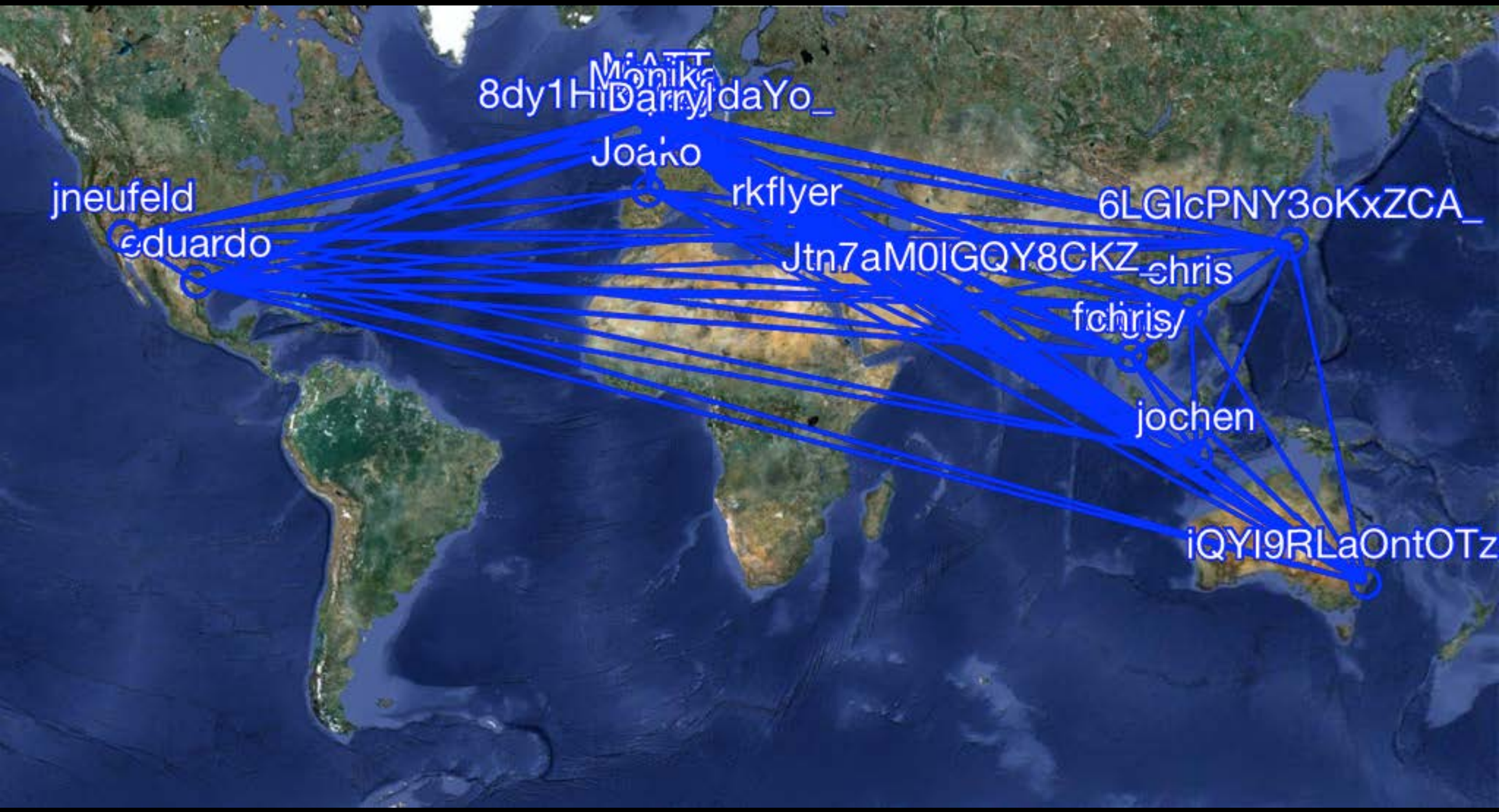
8dy1HiDarryldaYo_
Joako
jneufeld
rkflyer
6LGIcPNY3oKxZCA_
Jtn7aM0lGQY8CKZ_
jochen
iQYI9RLaOntOTz

CoMob Portraits

Speed, Southern, Ehnes

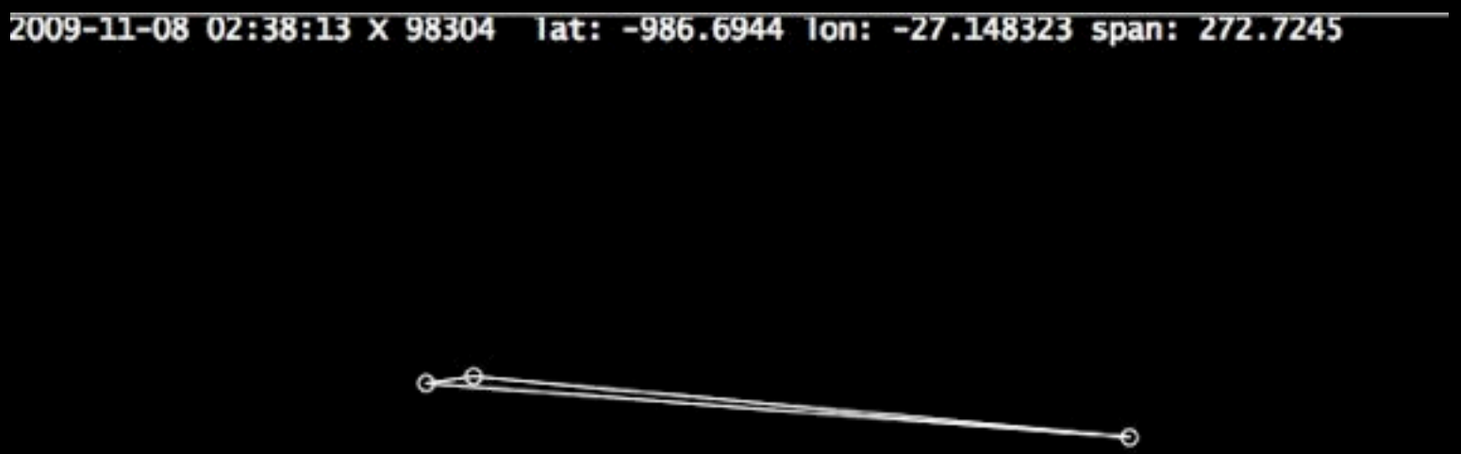

“I click on everyday. I look to see where they are when I get up. It’s almost my first mode of contact to see where they are, literally where in the world they are because Peter flies worldwide, James works throughout the county as a roadside patroller and consequently I never know where they might be…it makes me feel comfortable.”

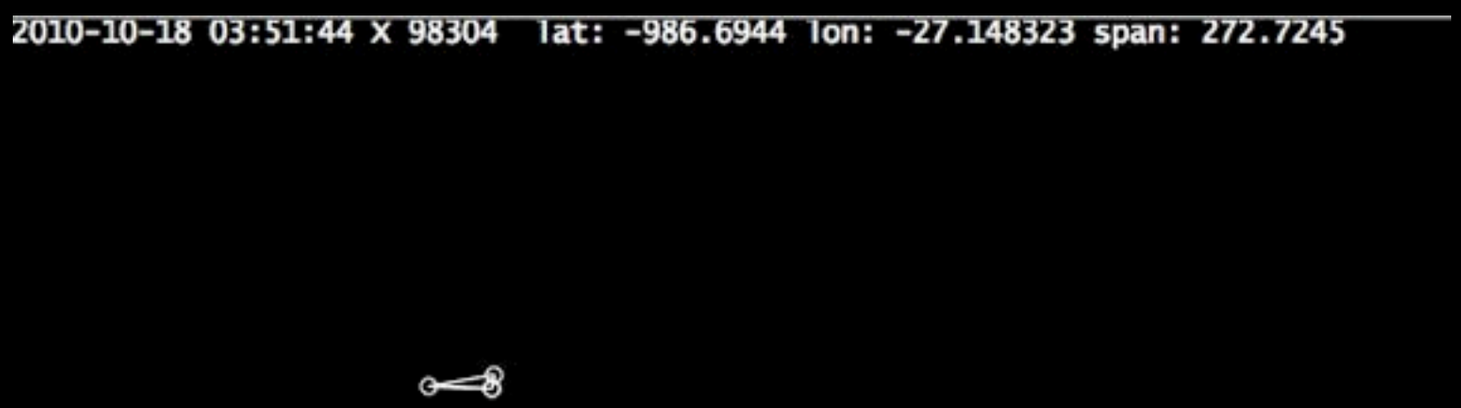

“I feel there’s someone else there. Someone I’m close to. And I can see where they are and see how far away they are. That doesn’t matter so much somehow; it almost brings them closer to me.”

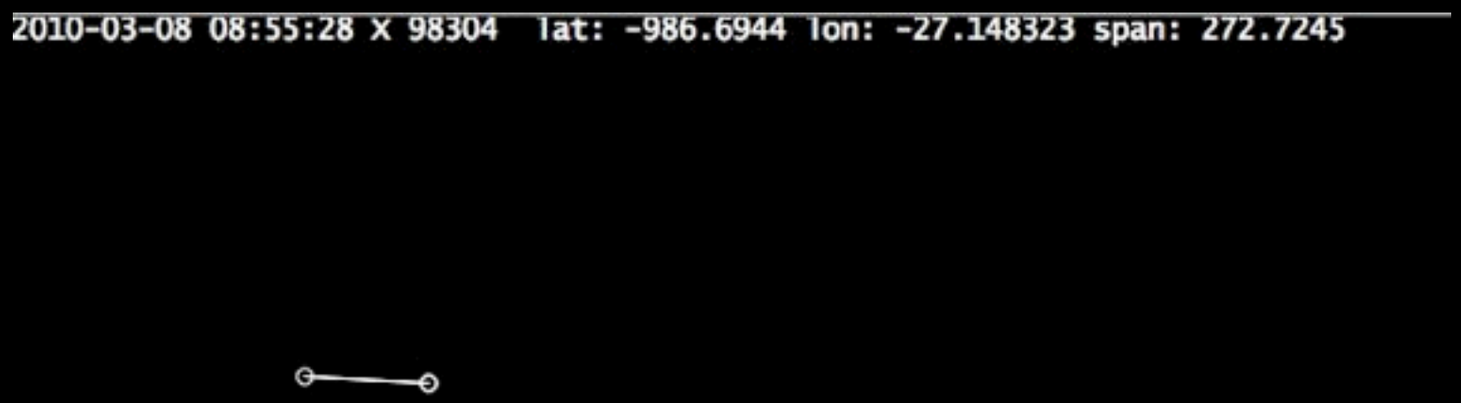

“you know he’s stuck on the side of the road and I can hear him huffing and puffing. ‘oooh this blinking rain!’ [laughs] head under the bonnet of a car somewhere. I can imagine him, you know, I think he’s brilliant with his customers.”

CoGet

Shingleton, Speed et. al

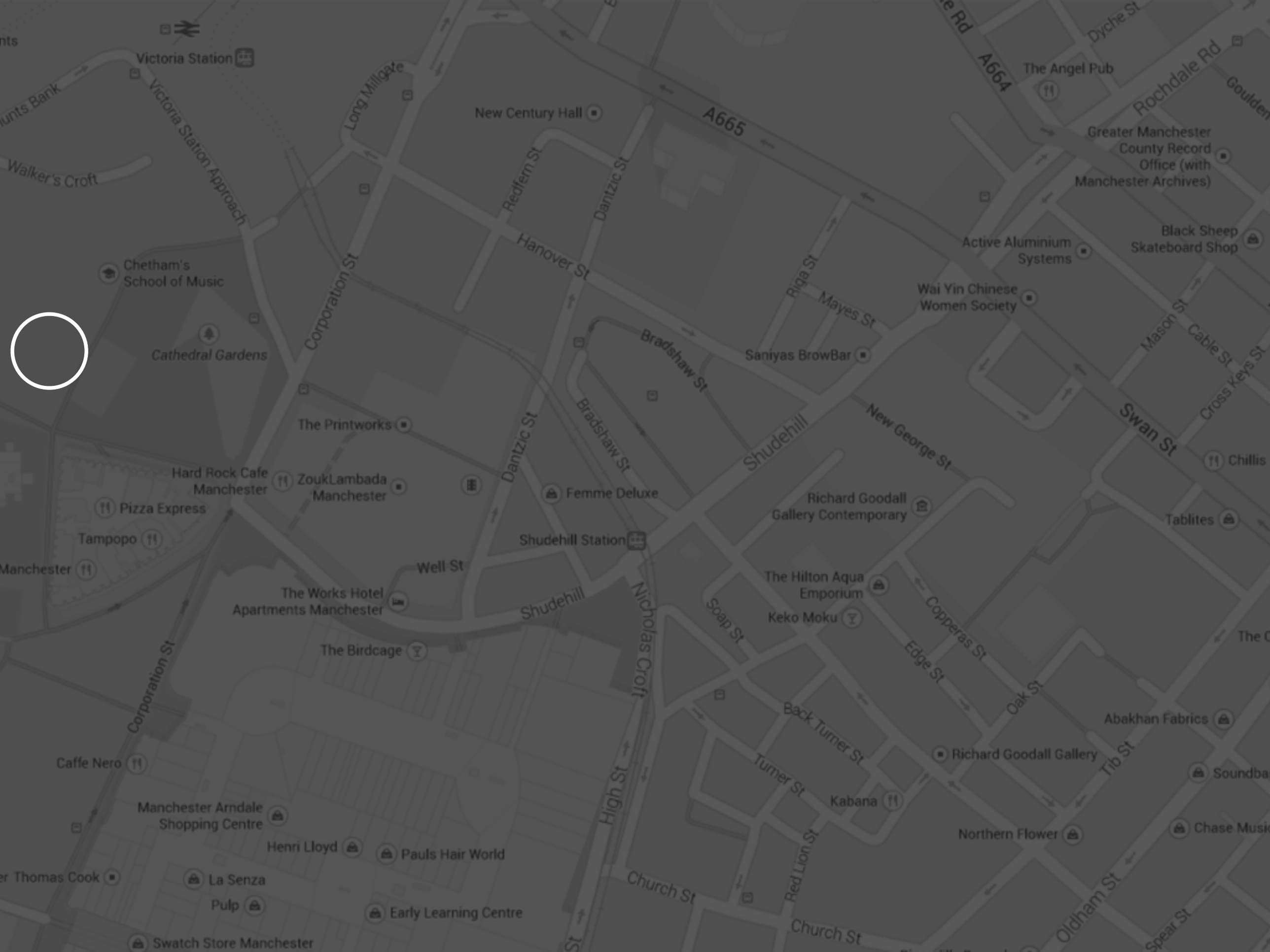
Victoria Station
Victoria Station Approach
Long Millgate
New Century Hall
A665
Redfern St
Dantzic St
Hanover St
Corporation St
Chetham's School of Music
Walker's Croft
Cathedral Gardens
The Printworks
Bradshaw St
Riga St
Mayes St
Saniyas BrowBar
A664
The Angel Pub
Rochdale Rd
Dyche St
Greater Manchester County Record Office (with Manchester Archives)
Active Aluminium Systems
Black Sheep Skateboard Shop
Wai Yin Chinese Women Society
Mason St
Cable St
Cross Keys St
Swan St
New George St
Shudehill
Chillis
Pizza Express
Tampopo
Manchester
Hard Rock Cafe Manchester
ZoukLambada Manchester
Femme Deluxe
Shudehill Station
Well St
The Works Hotel Apartments Manchester
The Birdcage
Nicholas Croft
High St
Soap St
Keko Moku
The Hilton Aqua Emporium
Richard Goodall Gallery Contemporary
Tablites
Copperas St
Edge St
Oak St
Back Turner St
Turner St
Kabana
Richard Goodall Gallery
Abakhan Fabrics
Tib St
Northern Flower
Red Lion St
Church St
Oldham St
Caffe Nero
Manchester Arndale Shopping Centre
Henri Lloyd
Pauls Hair World
La Senza
Pulp
Early Learning Centre
Swatch Store Manchester

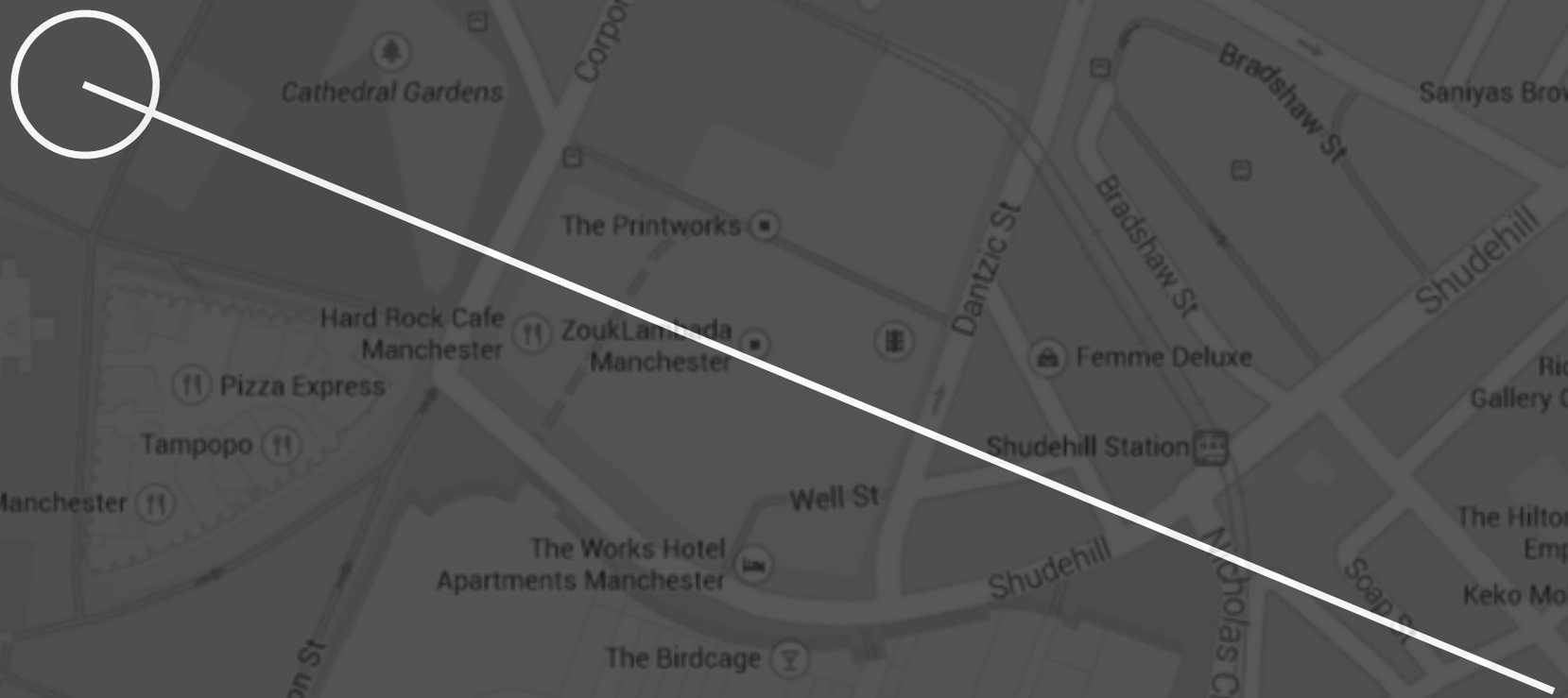
Victoria Station
Victoria Station Approach
Walker's Croft
Chetham's School of Music
Cathedral Gardens
Corporation St
Long Millgate
New Century Hall
Redfern St
Dantzic St
A665
Hanover St
Bradshaw St
Riga St
Mayes St
Saniyas BrowBar
A664
The Angel Pub
Rochdale Rd
Dyche St
Greater Manchester County Record Office (with Manchester Archives)
Active Aluminium Systems
Black Sheep Skateboard Shop
Wai Yin Chinese Women Society
Mason St
Cable St
Cross Keys St
Swan St
Chillis
New George St
Shudehill
The Printworks
Hard Rock Cafe Manchester
ZoukLanchada Manchester
Femme Deluxe
Pizza Express
Tampopo
Shudehill Station
Well St
The Works Hotel Apartments Manchester
The Birdcage
Richard Goodall Gallery Contemporary
The Hilton Aqua Emporium
Keko Moku
Tablites
Copperas St
Edge St
Oak St
Back Turner St
Turner St
Kabana
Richard Goodall Gallery
Abakhan Fabrics
Tib St
Northern Flower
Chase Music
Caffe Nero
Manchester Arndale Shopping Centre
Henri Lloyd
Pauls Hair World
La Senza
Pulp
Early Learning Centre
Swatch Store Manchester
Thomas Cook
Church St
Red Lion St
Oldham St
Spear St
High St
Nicholas Croft

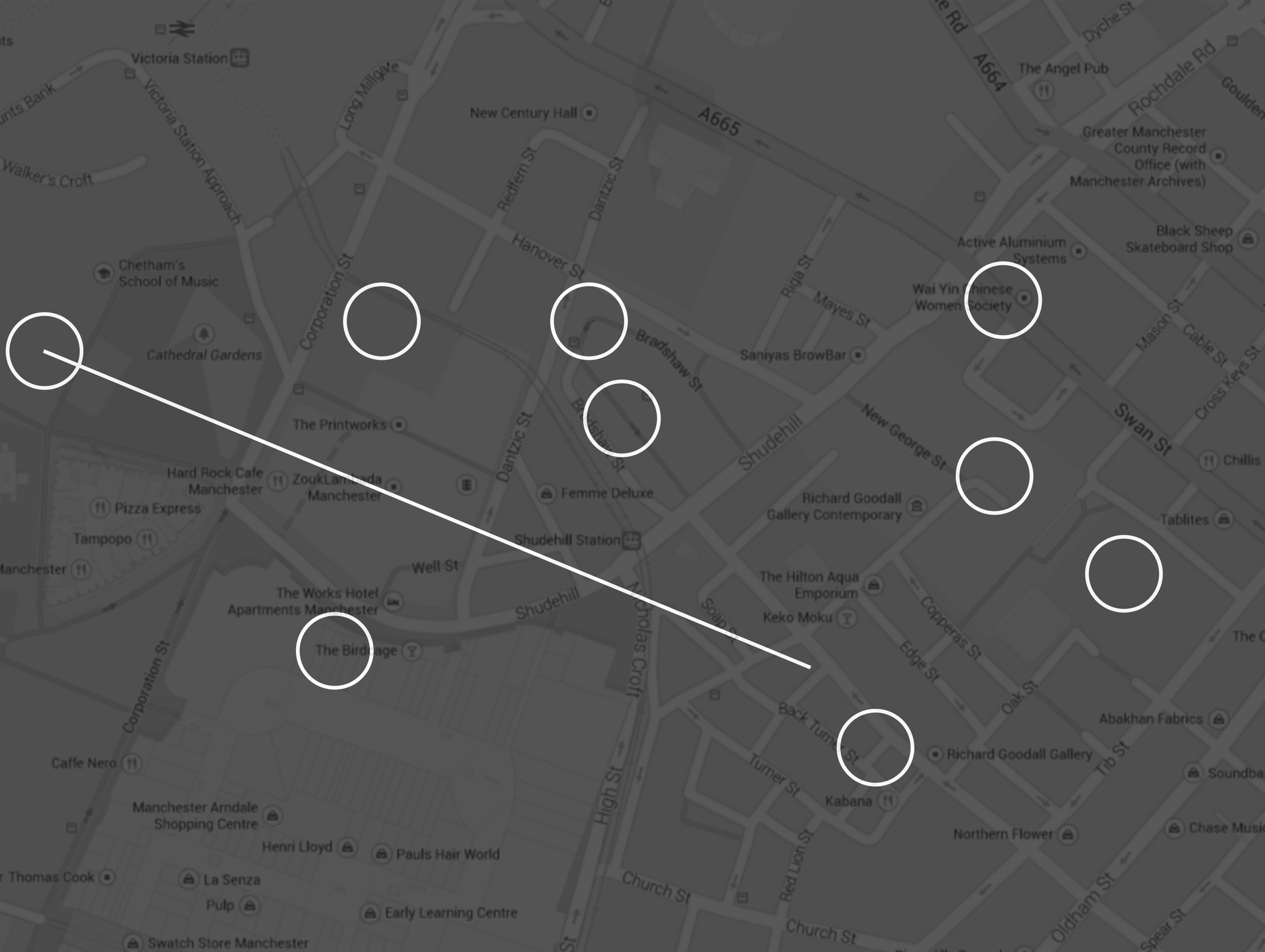

Victoria Station
Victoria Station Approach
Long Millgate
New Century Hall
A665
A664
The Angel Pub
Dyche St
Rochdale Rd
Greater Manchester County Record Office (with Manchester Archives)
Walker's Croft
Redfern St
Dantzic St
Hanover St
Active Aluminium Systems
Black Sheep Skateboard Shop
Chetham's School of Music
Corporation St
Riga St
Mayes St
Wai Yin Chinese Women Society
Cathedral Gardens
Bradshaw St
Saniyas BrowBar
Mason St
Cable St
Cross Keys St
The Printworks
Shudehill
New George St
Swan St
Chillis
Hard Rock Cafe Manchester
ZoukLambada Manchester
Femme Deluxe
Richard Goodall Gallery Contemporary
Pizza Express
Tablites
Tampopo
Shudehill Station
Manchester
Well St
The Hilton Aqua Emporium
The Works Hotel Apartments Manchester
Keko Moku
Copperas St
Edge St
The Birdcage
Nicholas Croft
Oak St
Back Turner St
Abakhan Fabrics
Caffe Nero
Richard Goodall Gallery
Tib St
Turner St
Kabana
High St
Manchester Arndale Shopping Centre
Northern Flower
Henri Lloyd
Pauls Hair World
Red Lion St
Thomas Cook
La Senza
Church St
Pulp
Early Learning Centre
Oldham St
Swatch Store Manchester
Spear St

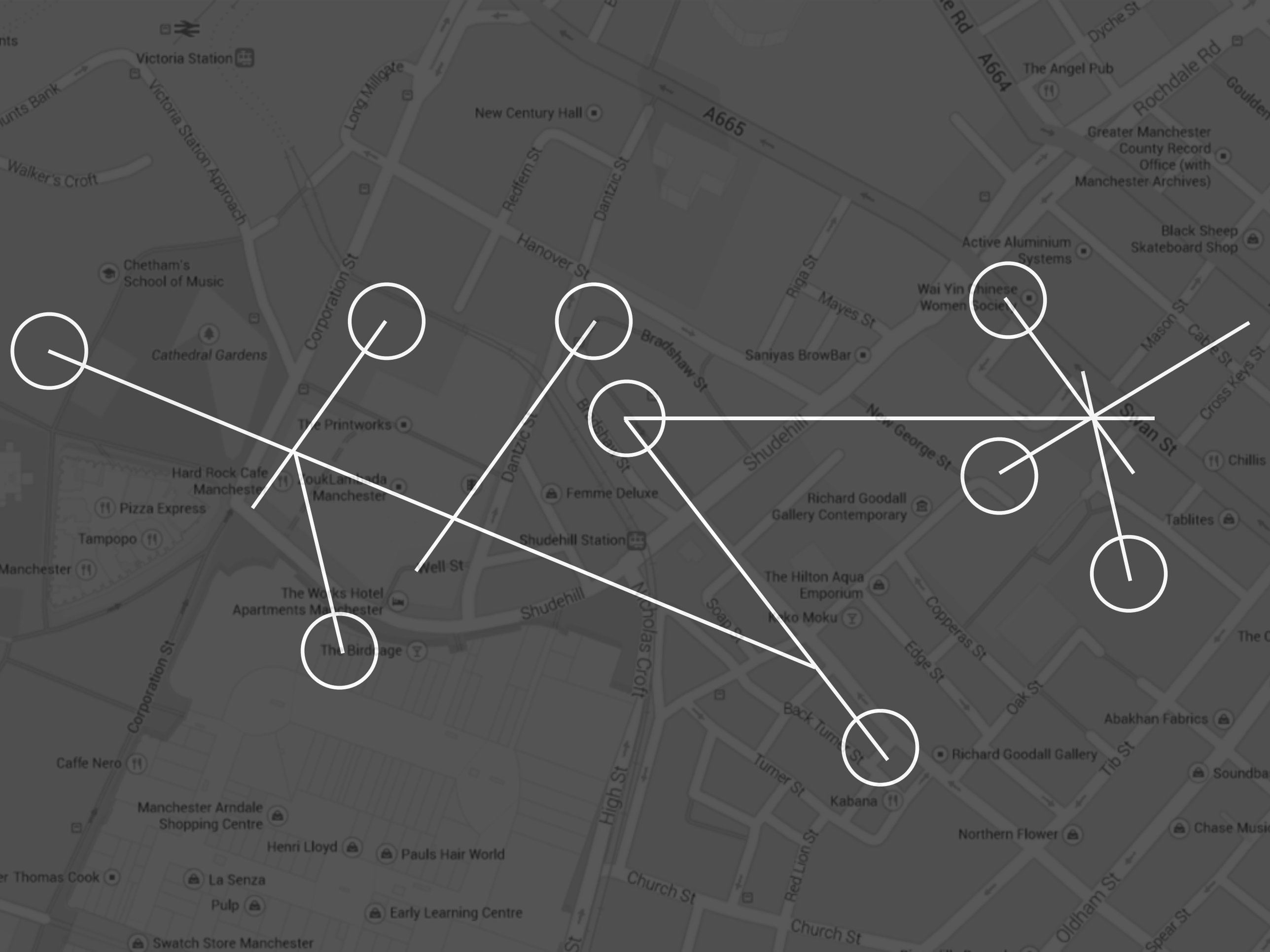
Victoria Station
Victoria Station Approach
Long Millgate
New Century Hall
A665
A664
Rochdale Rd
Dyche St
The Angel Pub
Greater Manchester County Record Office (with Manchester Archives)
Walker's Croft
Redfern St
Dantzic St
Hanover St
Riga St
Mayes St
Active Aluminium Systems
Black Sheep Skateboard Shop
Chetham's School of Music
Corporation St
Cathedral Gardens
Bradshaw St
Saniyas BrowBar
Mason St
Cable St
Cross Keys St
The Printworks
Shudehill
New George St
Swan St
Hard Rock Cafe Manchester
Pizza Express
Tampopo
Femme Deluxe
Richard Goodall Gallery Contemporary
Chillis
Tablites
Shudehill Station
Well St
The Works Hotel Apartments Manchester
The Birdcage
The Hilton Aqua Emporium
Koko Moku
Copperas St
Edge St
Oak St
Abakhan Fabrics
Richard Goodall Gallery
Back Turner St
Turner St
Kabana
Tib St
Caffe Nero
Manchester Arndale Shopping Centre
Henri Lloyd
Pauls Hair World
La Senza
Pulp
Early Learning Centre
Swatch Store Manchester
High St
Nicholas Croft
Church St
Red Lion St
Northern Flower
Chase Music
Oldham St
Spear St

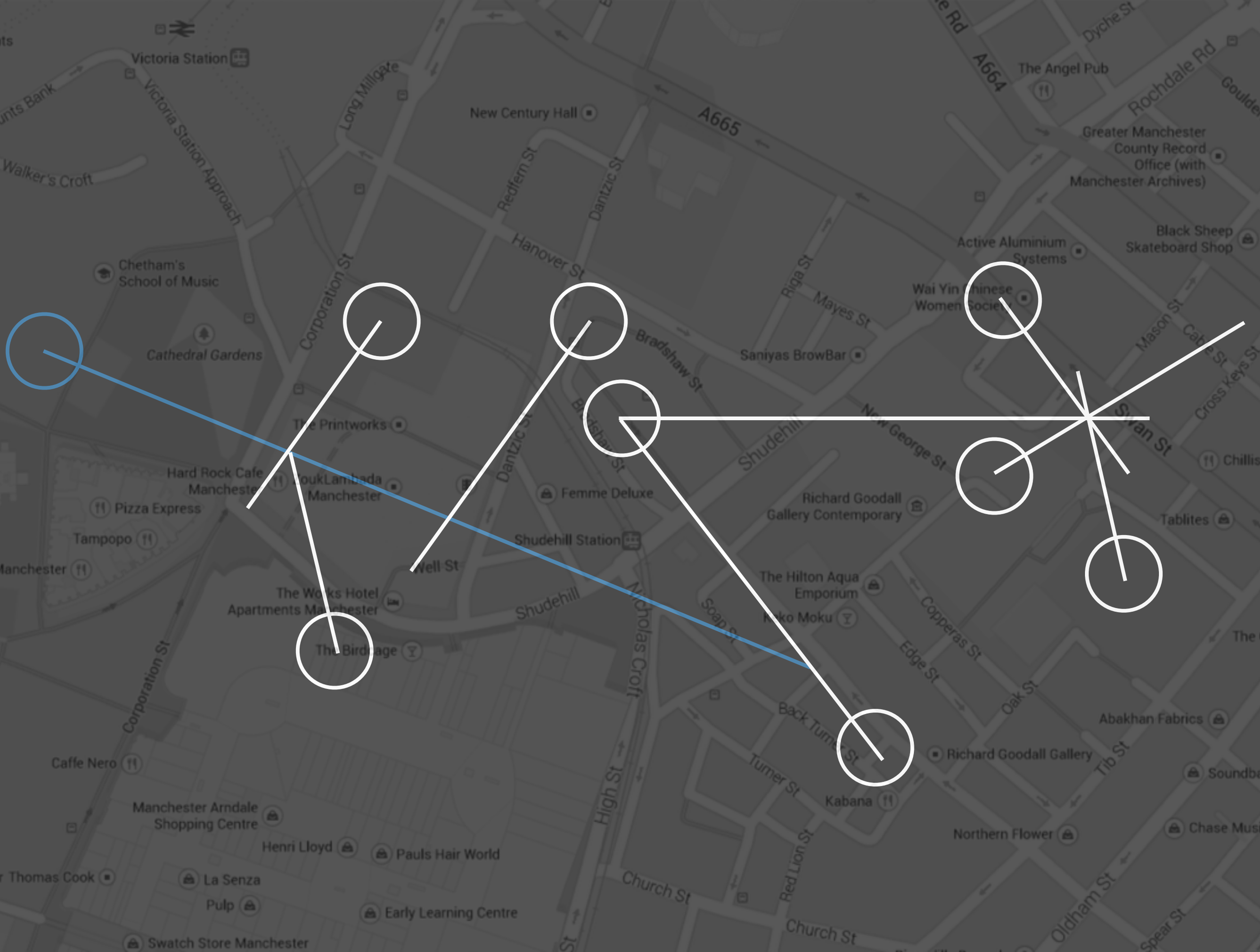
Victoria Station
Victoria Station Approach
Long Millgate
New Century Hall
A665
A664
Rochdale Rd
Dyche St
The Angel Pub
Greater Manchester County Record Office (with Manchester Archives)
Walker's Croft
Redfern St
Dantzic St
Hanover St
Corporation St
Chetham's School of Music
Cathedral Gardens
Riga St
Mayes St
Active Aluminium Systems
Black Sheep Skateboard Shop
Saniyas BrowBar
Bradshaw St
Mason St
Cable St
Cross Keys St
The Printworks
Hard Rock Cafe Manchester
Pizza Express
Tampopo
Femme Deluxe
Shudehill
New George St
Swan St
Richard Goodall Gallery Contemporary
Chillis
Tablites
Shudehill Station
Well St
The Works Hotel Apartments Manchester
The Birdcage
Nicholas Croft
Soap St
The Hilton Aqua Emporium
Edge St
Copperas St
Oak St
Abakhan Fabrics
Caffe Nero
Manchester Arndale Shopping Centre
Henri Lloyd
Pauls Hair World
La Senza
Pulp
Early Learning Centre
Swatch Store Manchester
High St
Turner St
Red Lion St
Church St
Kabana
Richard Goodall Gallery
Tib St
Northern Flower
Oldham St
Spear St

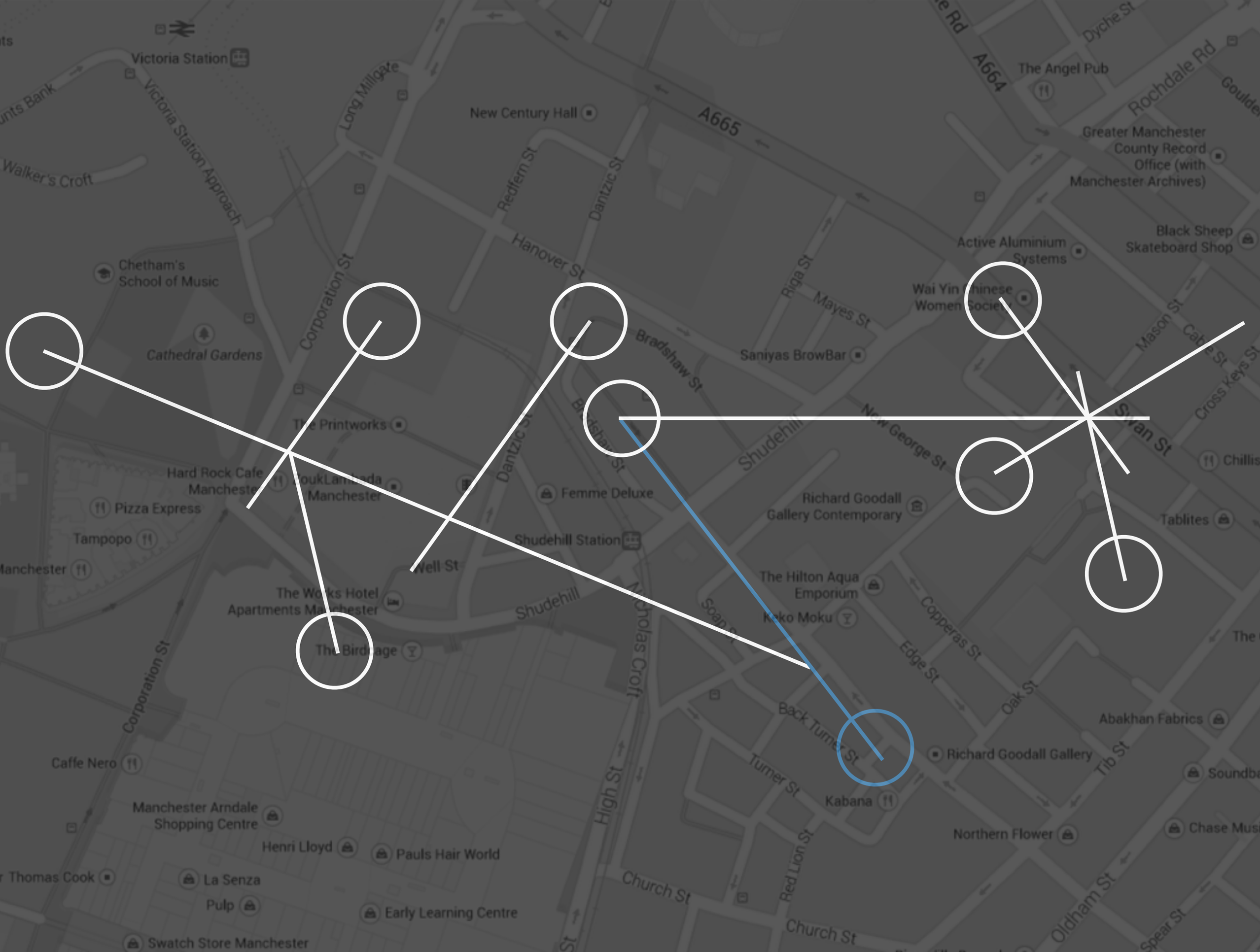
Victoria Station
Victoria Station Approach
Long Millgate
New Century Hall
A665
A664
Rochdale Rd
Dyche St
The Angel Pub
Greater Manchester County Record Office (with Manchester Archives)
Walker's Croft
Redfern St
Dantzic St
Hanover St
Corporation St
Chetham's School of Music
Cathedral Gardens
Riga St
Mayes St
Active Aluminium Systems
Black Sheep Skateboard Shop
Bradshaw St
Saniyas BrowBar
Mason St
Cable St
Cross Keys St
Swan St
The Printworks
Hard Rock Cafe Manchester
Pizza Express
Tampopo
Femme Deluxe
Shudehill
New George St
Richard Goodall Gallery Contemporary
Chillis
Tablites
Shudehill Station
Well St
The Works Hotel Apartments Manchester
The Birdcage
Nicholas Croft
The Hilton Aqua Emporium
Koko Moku
Copperas St
Edge St
Oak St
Abakhan Fabrics
Back Turner St
Richard Goodall Gallery
Turner St
Kabana
Tib St
Caffe Nero
Manchester Arndale Shopping Centre
Henri Lloyd
Pauls Hair World
La Senza
Pulp
Early Learning Centre
Swatch Store Manchester
High St
Red Lion St
Church St
Northern Flower
Oldham St
Spear St

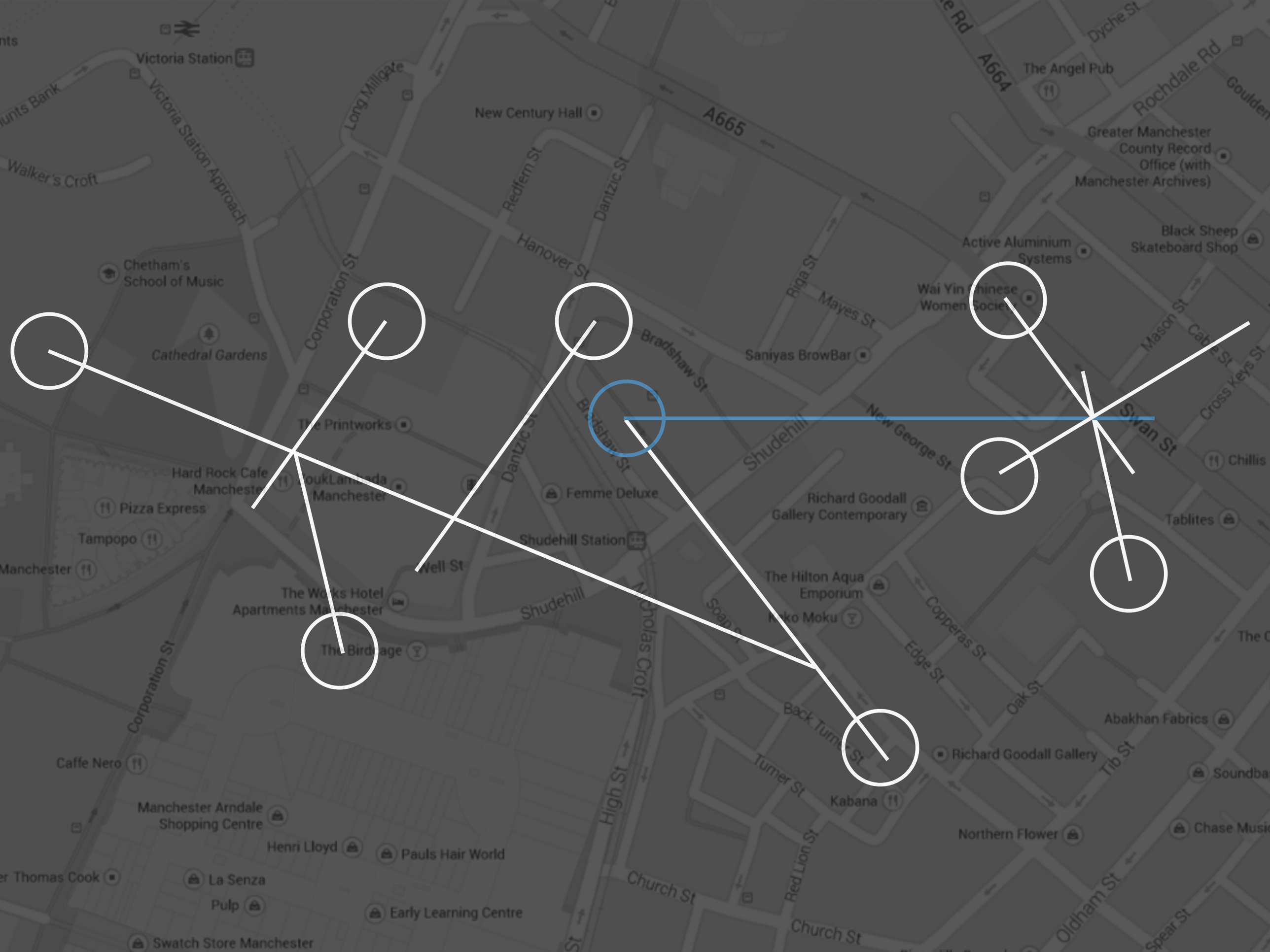
Victoria Station
Victoria Station Approach
Long Millgate
New Century Hall
A665
A664
Rochdale Rd
Dyche St
The Angel Pub
Greater Manchester County Record Office (with Manchester Archives)
Walker's Croft
Redfern St
Dantzic St
Hanover St
Riga St
Mayes St
Active Aluminium Systems
Black Sheep Skateboard Shop
Chetham's School of Music
Corporation St
Cathedral Gardens
Bradshaw St
Saniyas BrowBar
Mason St
Cable St
Cross Keys St
The Printworks
Shudehill
New George St
Swan St
Hard Rock Cafe Manchester
Pizza Express
Tampopo
Femme Deluxe
Richard Goodall Gallery Contemporary
Chillis
Tablites
Shudehill Station
Well St
The Works Hotel Apartments Manchester
The Birdcage
Nicholas Croft
The Hilton Aqua Emporium
Edge St
Copperas St
Oak St
Abakhan Fabrics
Richard Goodall Gallery
Back Turner St
Turner St
Kabana
Tib St
Caffe Nero
Manchester Arndale Shopping Centre
Henri Lloyd
Pauls Hair World
La Senza
Pulp
Early Learning Centre
Swatch Store Manchester
High St
Red Lion St
Church St
Northern Flower
Oldham St

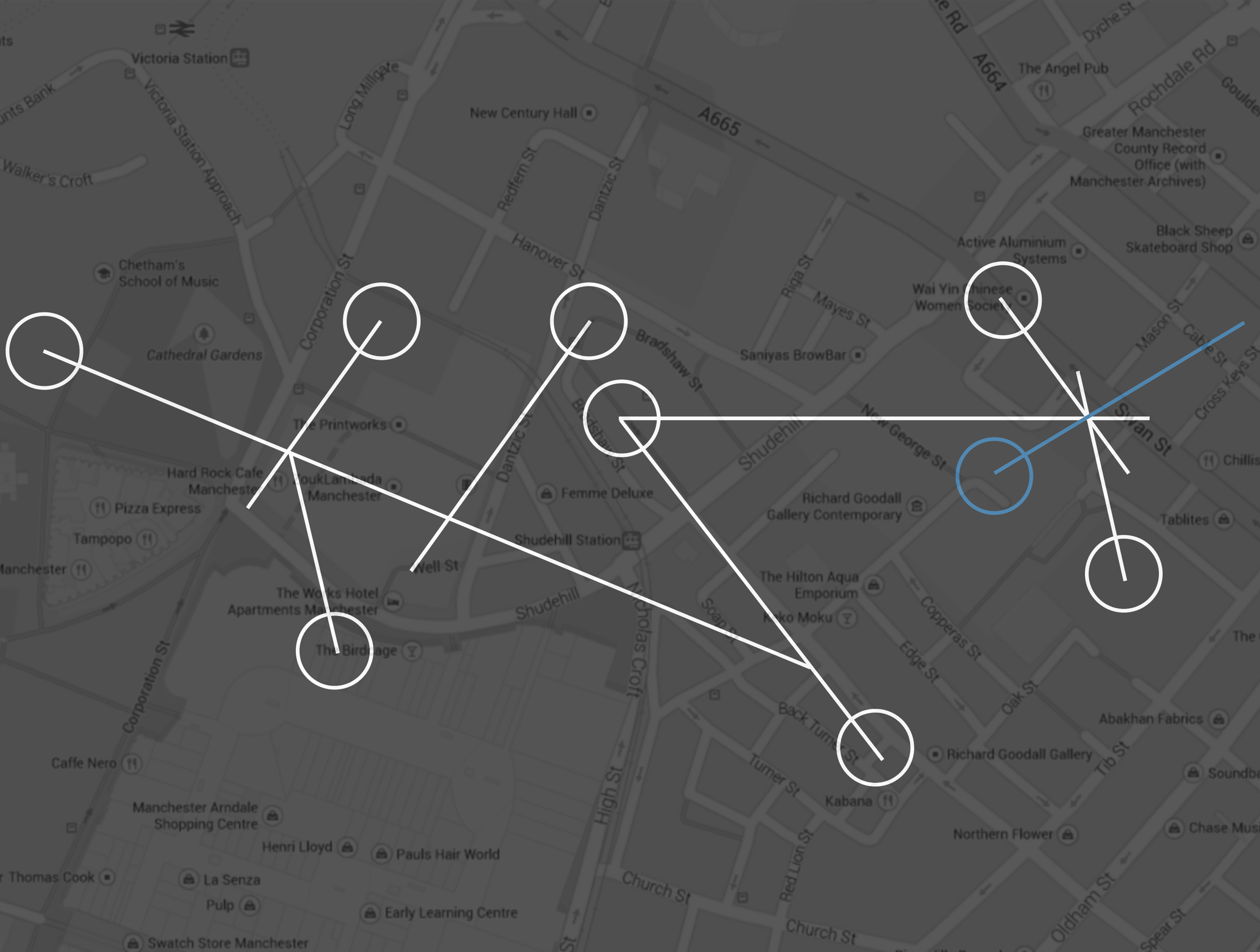
Victoria Station
Victoria Station Approach
Long Millgate
New Century Hall
A665
A664
Rochdale Rd
Dyche St
The Angel Pub
Greater Manchester County Record Office (with Manchester Archives)
Walker's Croft
Redfern St
Dantzic St
Hanover St
Corporation St
Chetham's School of Music
Cathedral Gardens
Riga St
Mayes St
Active Aluminium Systems
Black Sheep Skateboard Shop
Bradshaw St
Saniyas BrowBar
Mason St
Cable St
Cross Keys St
Swan St
The Printworks
Hard Rock Cafe Manchester
Pizza Express
Tampopo
Femme Deluxe
Shudehill
New George St
Richard Goodall Gallery Contemporary
Chillis
Tablites
Shudehill Station
Nell St
The Works Hotel Apartments Manchester
The Birdcage
Nicholas Croft
Soap St
The Hilton Aqua Emporium
Edge St
Copperas St
Oak St
Abakhan Fabrics
Caffe Nero
Back Turner St
Richard Goodall Gallery
Turner St
Kabana
Tib St
Manchester Arndale Shopping Centre
High St
Red Lion St
Northern Flower
Henri Lloyd
Pauls Hair World
La Senza
Pulp
Early Learning Centre
Church St
Oldham St
Swatch Store Manchester

●●●●● TESCO 3G 14:23

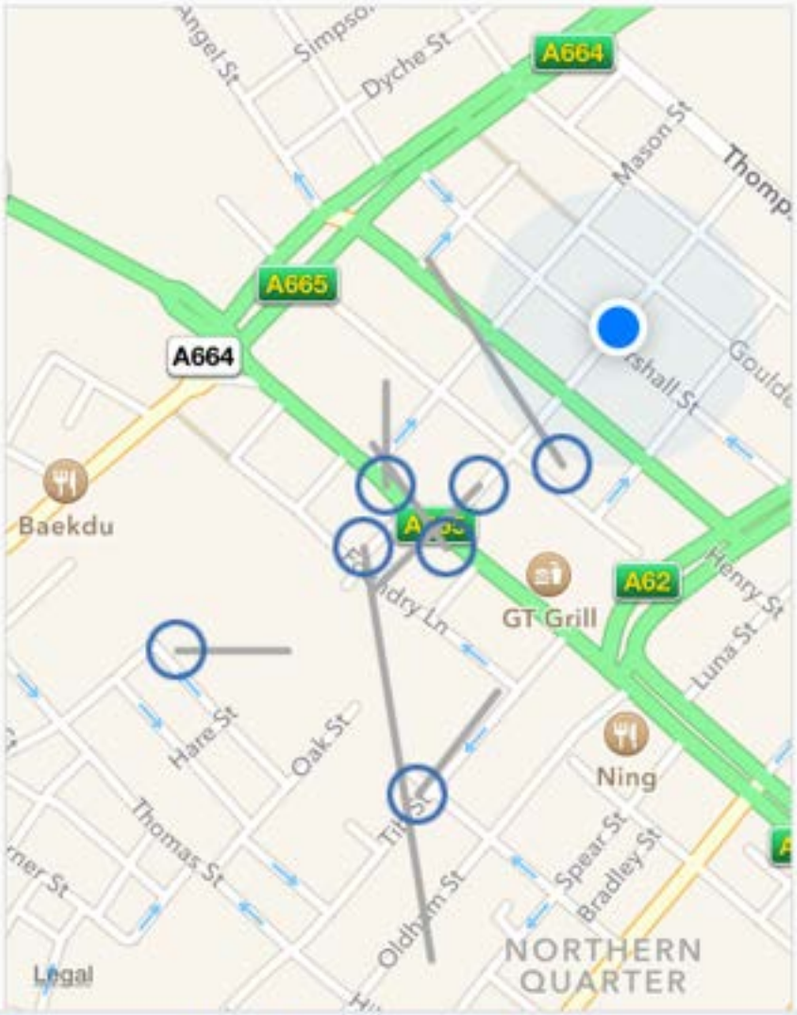

Request | Settings | Wanted

●●●○○ TESCO 00:05

CoGet

Exchange Objects With Me

Take Objects | Done

●●●○○ TESCO 00:05

4 Pints of Milk

Collect my requested object

Newspaper

Deliver To: Jane (0.03mi)

Batteries

Deliver To: Lisa (0.01mi)

Take Objects | Cancel

vodafone UK 3G 14:32
90%
Scuttlers
Montpelier
Tea 42
Apple Store, Manchester Arndale
Debenhams
Bagel Nash
Arndale
Miss Selfridge
Starbucks
Costa
Legal
Request
Settings
Wanted
Cafe Nero
Manchester Arndale Shopping Centre
La Senza
Pulo
Henri Lloyd
Paula Hair World
Early Learning Centre
High St
Church St
Red Lion St
Turner St
Cotton St
Jersey St
Hood St

CARPENTERS LANE
EDGE STREET

reen Fish
source Centre

#CoGet
SILVER JUBILEE HALL

Mr Seel's Garden

Bastian, Speed, Shingleton et. al

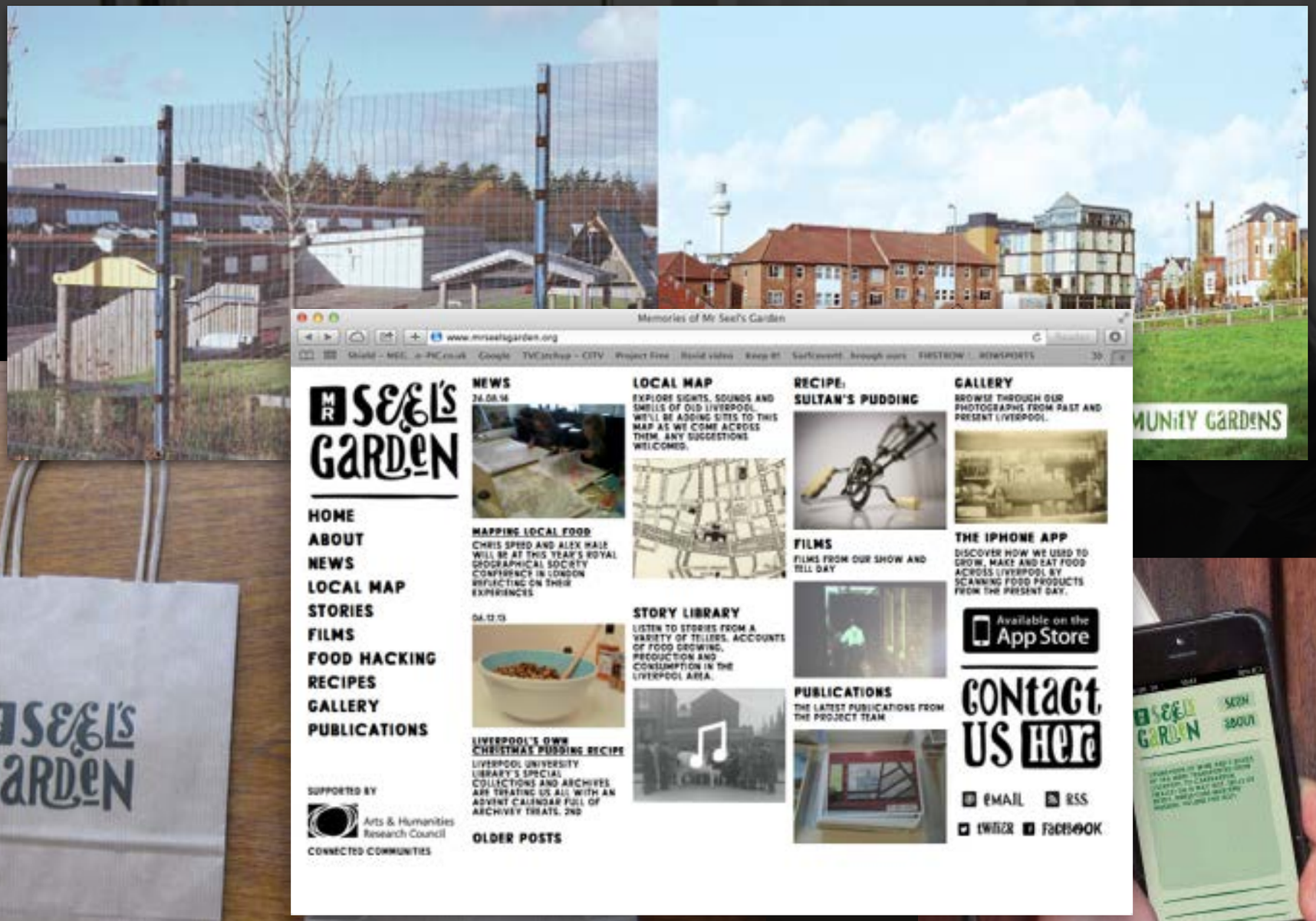
Memories of Mr Seel's Garden
www.mrseelsgarden.org
MR SEEL'S GARDEN
HOME
ABOUT
NEWS
LOCAL MAP
STORIES
FILMS
FOOD HACKING
RECIPES
GALLERY
PUBLICATIONS
SUPPORTED BY
Arts & Humanities Research Council
CONNECTED COMMUNITIES
NEWS
26.08.14
MAPPING LOCAL FOOD
CHRIS SPEED AND ALEX HALE WILL BE AT THIS YEAR'S ROYAL GEOGRAPHICAL SOCIETY CONFERENCE IN LONDON REFLECTING ON THEIR EXPERIENCES
04.12.13
LIVERPOOL'S OWN CHRISTMAS PUDDING RECIPE
LIVERPOOL UNIVERSITY LIBRARY'S SPECIAL COLLECTIONS AND ARCHIVES ARE TREATING US ALL WITH AN ADVENT CALENDAR FULL OF ARCHIVEY TREATS. 2ND
OLDER POSTS
LOCAL MAP
EXPLORE SIGHTS, SOUNDS AND SMELLS OF OLD LIVERPOOL. WE'LL BE ADDING SITES TO THIS MAP AS WE COME ACROSS THEM. ANY SUGGESTIONS WELCOMED.
STORY LIBRARY
LISTEN TO STORIES FROM A VARIETY OF TELLERS. ACCOUNTS OF FOOD GROWING, PRODUCTION AND CONSUMPTION IN THE LIVERPOOL AREA.
RECIPE: SULTAN'S PUDDING
FILMS
FILMS FROM OUR SHOW AND TELL DAY
PUBLICATIONS
THE LATEST PUBLICATIONS FROM THE PROJECT TEAM
GALLERY
BROWSE THROUGH OUR PHOTOGRAPHS FROM PAST AND PRESENT LIVERPOOL.
THE IPHONE APP
DISCOVER HOW WE USED TO GROW, MAKE AND EAT FOOD ACROSS LIVERPOOL BY SCANNING FOOD PRODUCTS FROM THE PRESENT DAY.
Available on the App Store
CONTACT US HERE
EMAIL
RSS
TWITTER
FACEBOOK
MUNITY GARDENS

MR SEEL'S GARDEN

SEEL'S GARDEN
SKIN
ABOUT

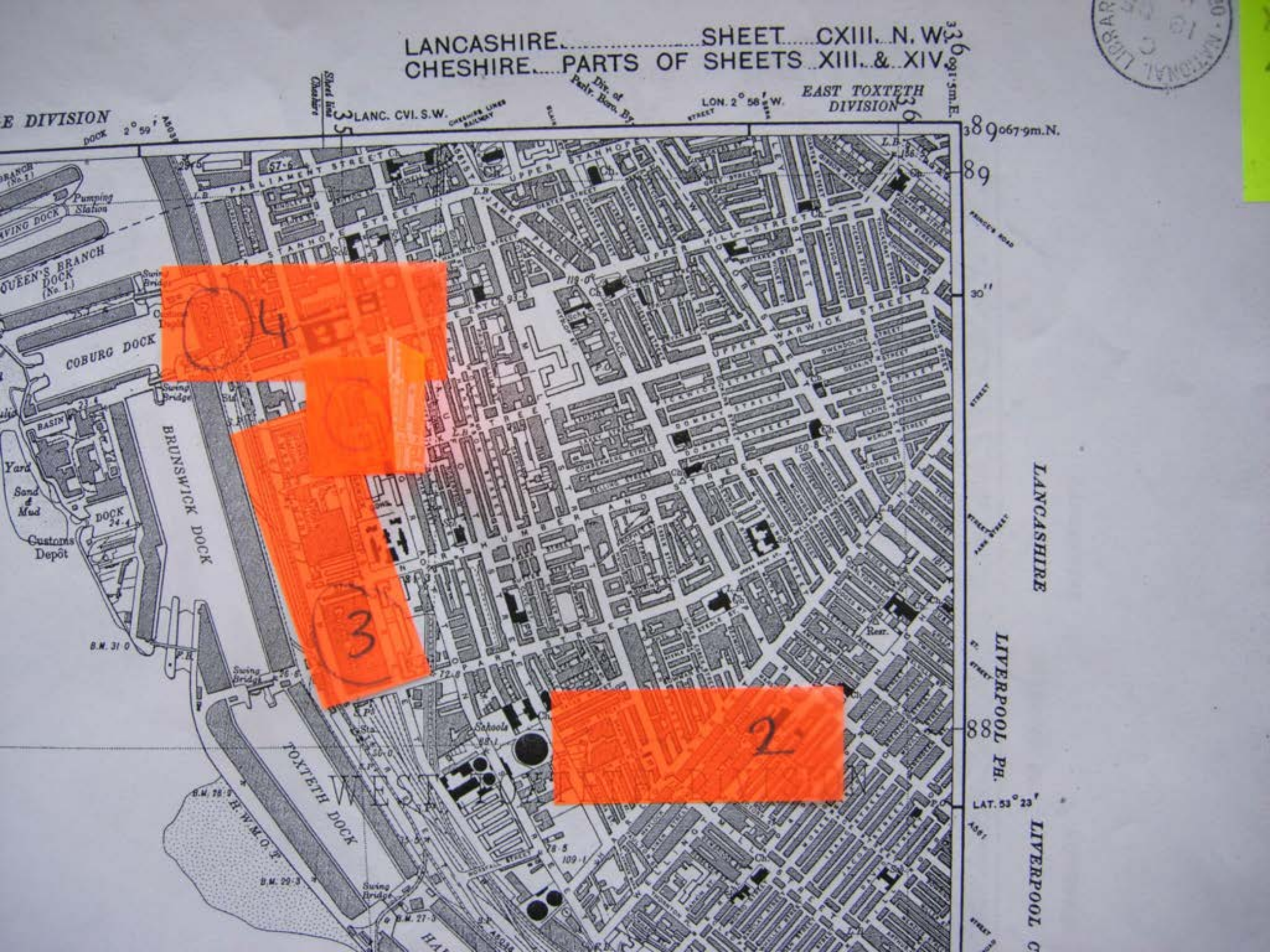
LANCASHIRE SHEET CXIII. N. W.
CHESHIRE PARTS OF SHEETS XIII. & XIV.
E DIVISION
LANC. CVI. S.W.
LON. 2° 58' W.
EAST TOXTETH DIVISION
389 067·9m.N.
89
30''
88
LAT. 53° 23'
LANCASHIRE
LIVERPOOL PH.
LIVERPOOL
COBURG DOCK
QUEEN'S BRANCH DOCK (No. 1)
BRUNSWICK DOCK
TOXTETH DOCK
Pumping Station
Yard
Sand & Mud
Customs Depôt
Swing Bridge
PARLIAMENT STREET
UPPER STANHOPE
STANHOPE STREET
UPPER HILL STREET
UPPER WARWICK STREET
PARK PLACE
Schools
4
3
2

Historical Local Food Map

Mr Seel's Garden

www.mrseelsgarden.org/maps/index.html

Shield – MEG…o-PIC.co.uk | Google | TVCatchup – CITV | Project Free …llavid video | Keep It! | Surfcovertl…hrough ours | FIRSTROW |…ROWSPORTS

MR SEEL'S GARDEN

SUPPORTED BY

Arts & Humanities Research Council

CONNECTED COMMUNITIES

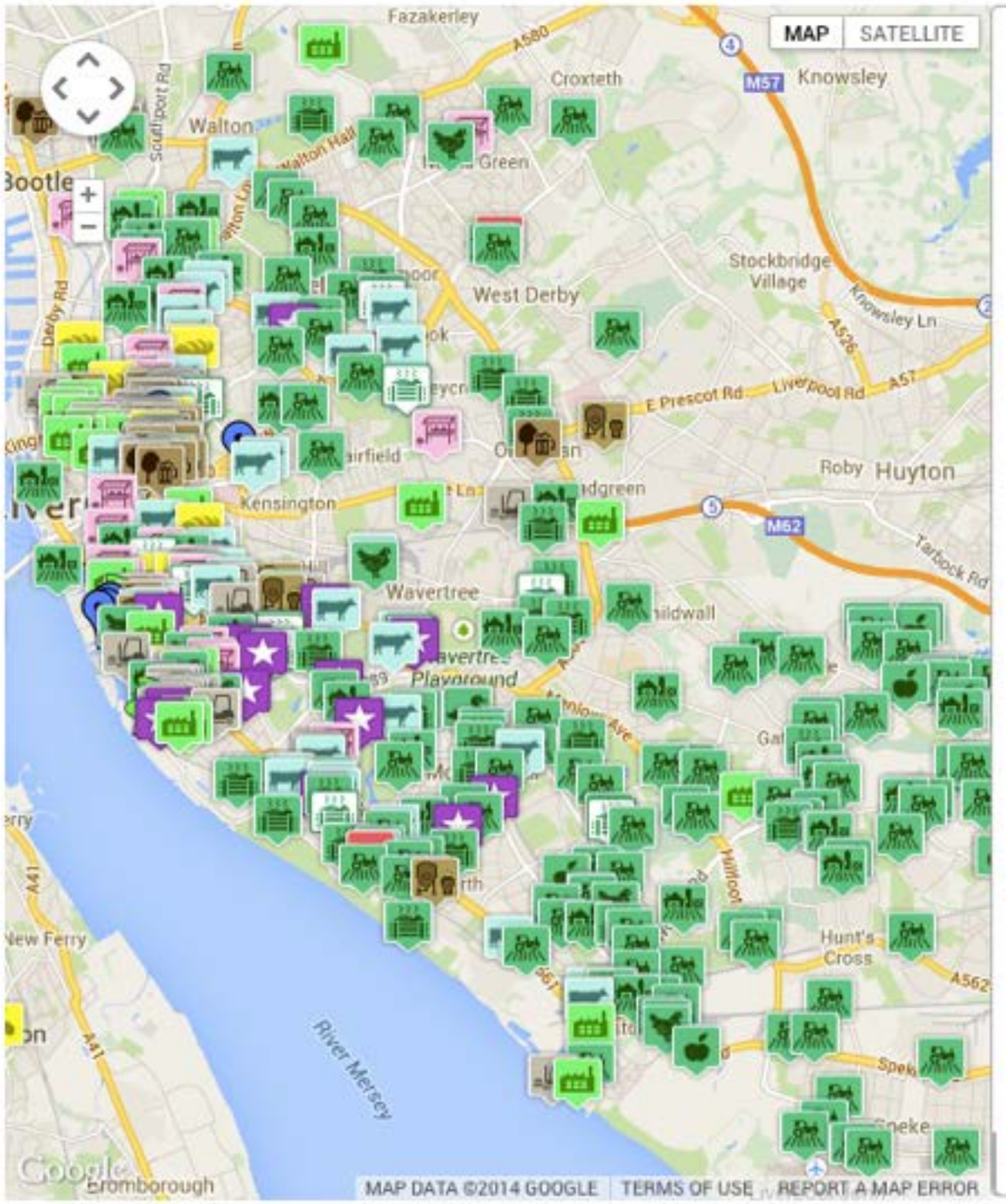

FARM
VEG
ORCHARD
THE FUTURE?
DAIRY
PIGS
CHICKENS
DUCKS
BEES
BAKERY
PUB
MARKETS
BREWERY
PROCESSING
STORAGE
PAST ALLOTMENT
CURRENT ALLOTMENT
TRANSPORT
MISC
NONE
ALL

CLICK THE BUTTONS ABOVE TO SHOW AND HIDE DIFFERENT TYPES OF HISTORIC FOOD LOCATIONS ON THE MAP.

FILTER | ROUTES | RESEARCH

1 25002 74135 0

TESCO 01:03

MR SEEL'S GARDEN

SCAN

ABOUT

SCAN THE BARCODE TO READ A STORY

TESCO 01:04

MR SEEL'S GARDEN

SCAN

ABOUT

THANK YOU FOR SCANNING A BARCODE, THE MEMORIES OF MR.SEEL'S GARDEN STORIES WILL BE RELEASED ON THE 25TH OF JANUARY.

Spatial Clouds

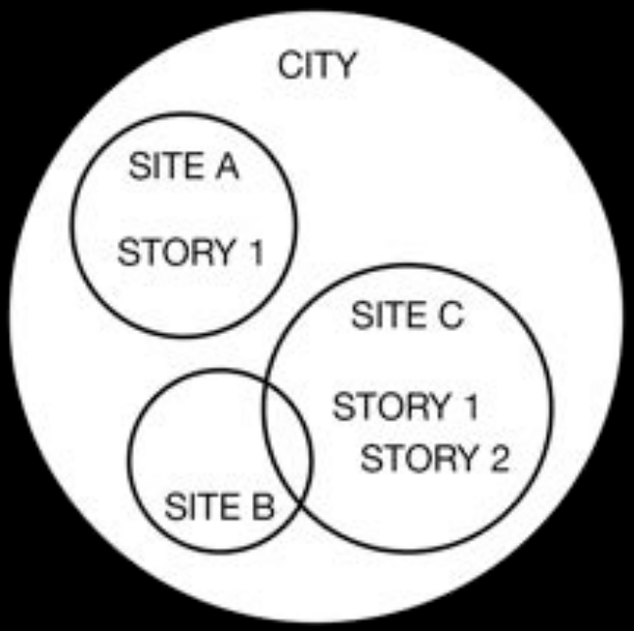

City and site clouds

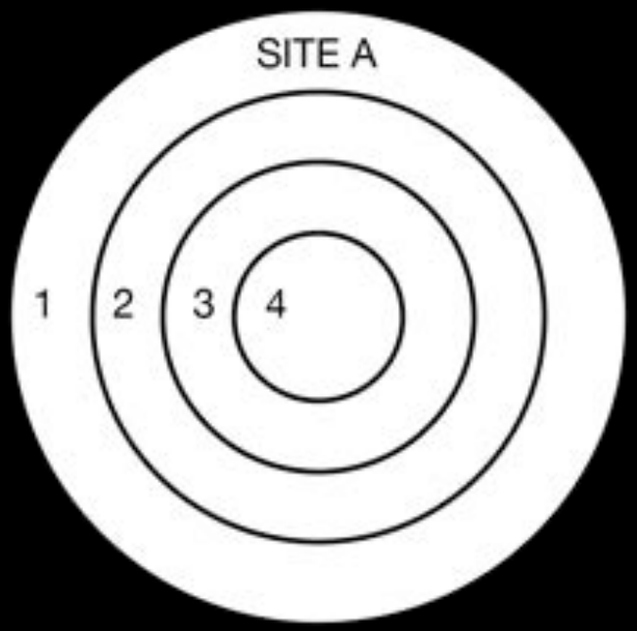

Site locative clouds

Product Clouds

Story for a specific product

Story for multiple products

Spatial Product Clouds

Sites with stories for multiple products

Story for a product at a specific site

Ghost Cinema

Speed, Barker et al

POCKET MODE OFF ON

Log Book

Visited sites will be stored on this page. To view them in more detail, press the button below.

VIEW LOG ONLINE

Electric Pavilion
Sep 13, 2013 14:08

EXPLORE SETTINGS LOG

Treasure Trapper

Shingleton, Speed et al.

EDINBURGH MUSEUMS & GALLERIES

·EDINBVRGH·
THE CITY OF EDINBURGH COUNCIL

Displays

The Library at Lauriston Castle
2A Cramond Road South
Edinburgh

Our Museums & Galleries

City Art Centre
Museum of Childhood
Museum of Edinburgh
The People's Story Museum
The Writers' Museum
Lauriston Castle
Queensferry Museum
Museums Collection Centre
Travelling Gallery
Scott Monument
Nelson Monument
Other Monuments
The Old City Observatory
Trinity Apse

About Cookies
Collections
Learning & Outreach
Exhibitions
Visiting Information and opening hours
Events
News
Shops
Group visits
Support Us
Links
FAQs
About
Contact Us
Museum locations
Monument locations

Home »

26 April 2014 - 16 November 2014
A - Z: AN ALPHABETICAL TOUR OF SCOTTISH ART
City Art Centre

Monday - Saturday 10am - 5pm;
Sunday 12pm - 5pm

Free

2 May 2014 - 28 June 2014
STREET LIFE IN VICTORIAN EDINBURGH: THE COLOURFUL WORLD OF NED HOLT
Museum of Edinburgh

Monday - Saturday 10am - 5pm

Free

10 May 2014 - 6 July 2014
A CAPITAL VIEW - THE ART OF EDINBURGH
City Art Centre

Monday - Saturday 10am - 5pm;
Sunday 12pm - 5pm

Free

Lothian Buses Route Map

Call us for information on all our services

☎ 0131 555 6363 www.lothianbuses.com

Key to City Centre Map

A Howe Street	H Potterrow
B Dundas Street	I Tollcross
C Broughton Street	J Fountainbridge
D Leith Walk	K West Approach Rd
E London Road	L Shandwick Place
F Canongate	M Queensferry St
G Nicolson Street	

bus service & route
one-way
Stenhouse district/area
Zoo place of interest
hospital
bus terminus
BRUNSTANE final destination (as shown on front of bus)

Express Buses run Monday to Friday at peak times

X25 Riccarton – Sighthill – City Centre
X26 Port Seton – Portobello – City Centre
X29 Gorebridge – City Centre – Muirhouse
X31 Bonnyrigg – The Murrays – City Centre
X48 Dalkeith – Royal Infirmary – City Centre

See individual timetable leaflets for details.

Some Sunday and part day route variations are omitted for clarity.

SEE CITY CENTER BUS MAP

Ingliston PARK & RIDE
Wallyford PARK & RIDE
Straiton PARK & RIDE
Sheriffhall PARK & RIDE

Edinburgh Zoo
Royal Botanic Garden
Western General Hospital
Royal Yacht Britannia
Portobello Beach
Royal Infirmary of Edinburgh
Blackford Hill
Liberton Hospital
Butterfly & Insect World
Dalkeith Country Park
Lothian Buses Travelshop
Scottish Mining Museum
Midlothian Snowsports Centre
Rosslyn Chapel
Common-wealth Pool
Queen Margaret University
Newhailes House

Night Buses

Lothian's night bus network

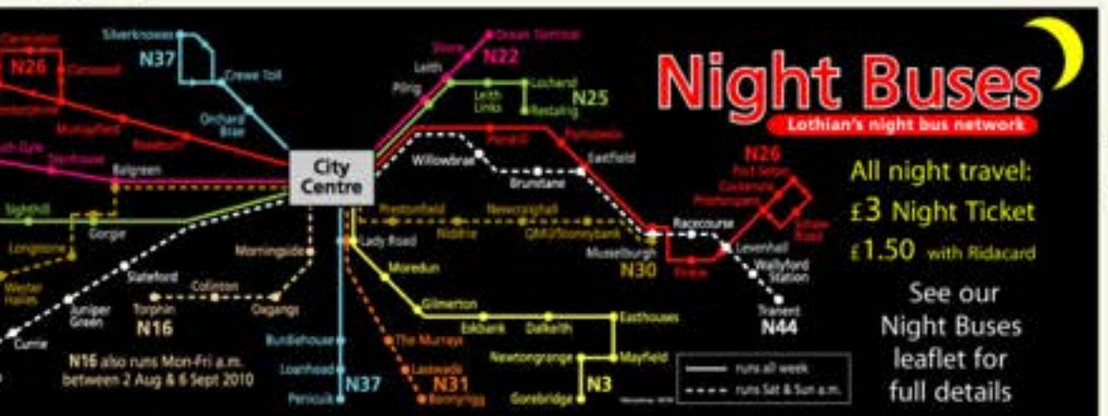

N16 also runs Mon-Fri a.m. between 2 Aug & 6 Sept 2010

All night travel:
£3 Night Ticket
£1.50 with Ridacard

See our Night Buses leaflet for full details

real time bus information for your local bus stop
ON-line www.mybustracker.co.uk
ON-mobile http://mobile.mybustracker.co.uk

Mixed Sources
Product group from well-managed forests, controlled sources and recycled wood or fibre
FSC

1 25002 74135 0

GB
FG50HBG

mybustracker.co.uk
Online, iPhone, Android
Live bus info with you on the go!

DAY TICKET £3·00
Canonmills
Mound
Tollcross
Greenbank
23
RUSSELL CROWE CATE BLANCHETT
FROM THE DIRECTOR OF GLADIATOR
ROBIN HOOD
THE UNTOLD STORY BEHIND THE LEGEND
Lothian
your locally owned buses
IN CINEMAS MAY 12
926
926
Lothian
SN09 CVL

GREYFRIARS BOBBY
FROM THE LORD PROVOST
1867

A DAY IN THE LIFE OF SUSIE THE TREASURE TRAPPER...

OUT SHOPPING FOR THE DAY, SUSIE KEEPS A WATCHFUL EYE OUT FOR TOURIST BUSES...

THIS BUS HAS JUST PASSED THE NELSON MONUMENT AND HAS PICKED UP THE FAMOUS TIME BALL!

TESCO 16:58

TREASURE TRAPPER



OBJECTS MAP SCAN REWARDS

TESCO 16:58

TREASURE TRAPPER

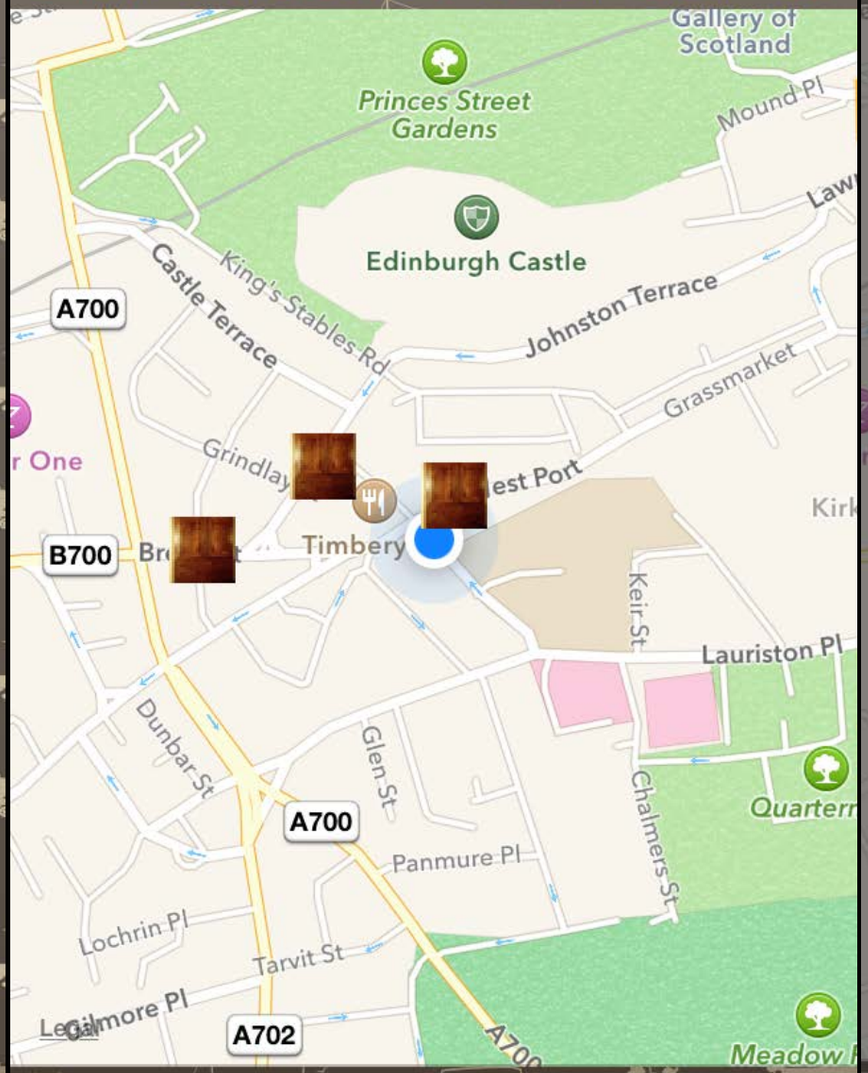

OBJECTS MAP SCAN REWARDS

TESCO 16:58

TREASURE TRAPPER

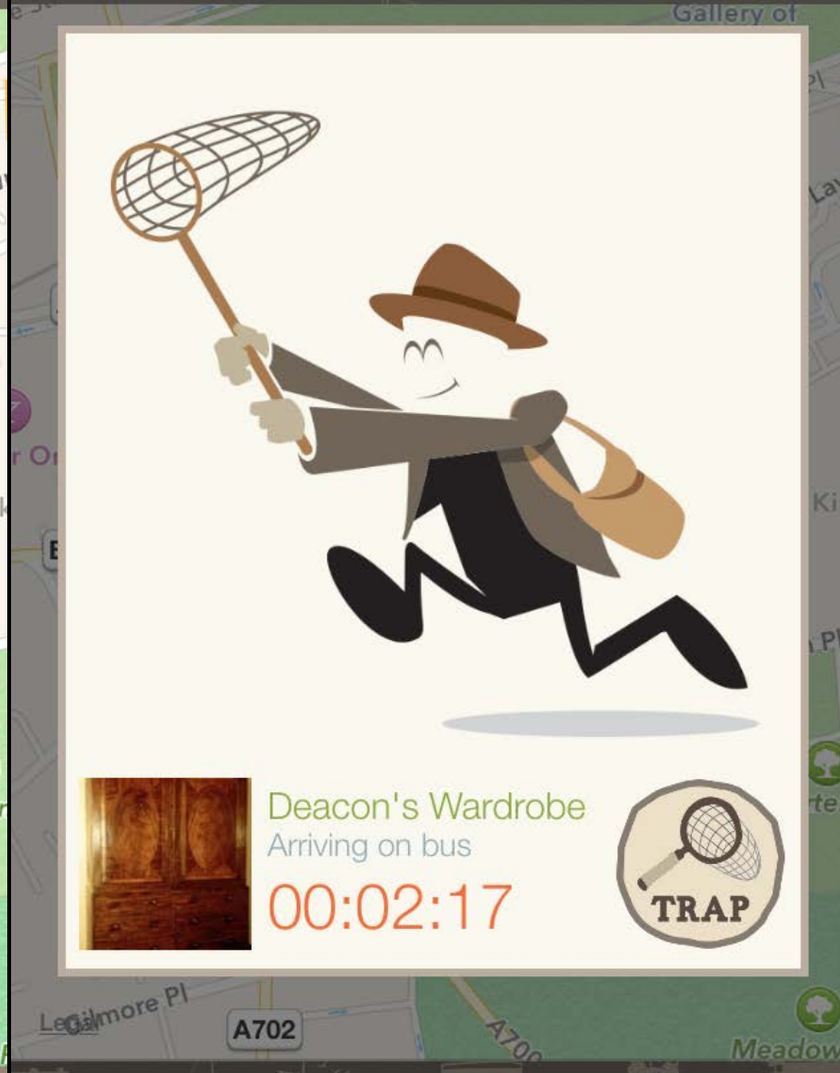

OBJECTS MAP SCAN REWARDS

Flows

Shingleton

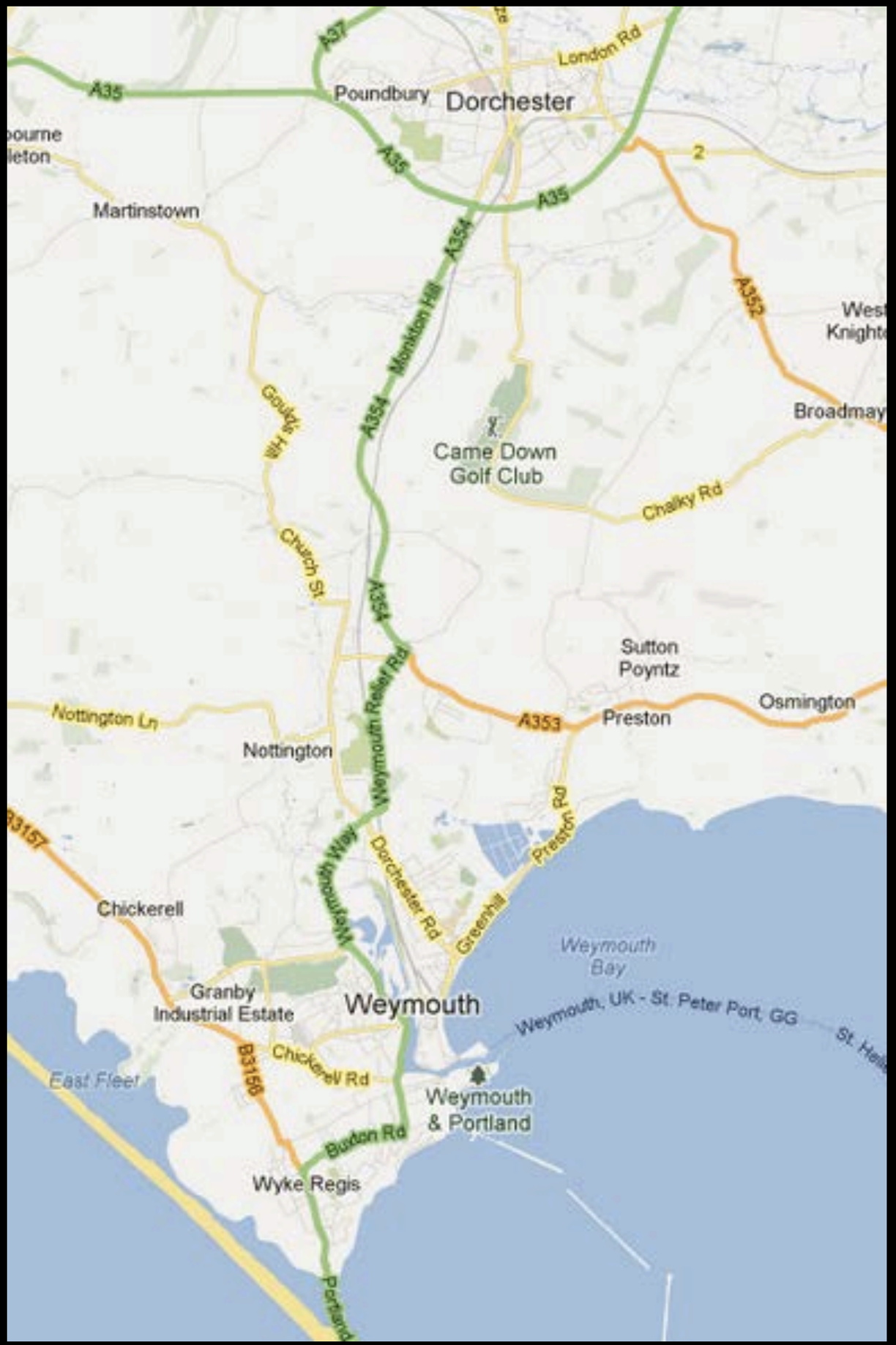

A37
London Rd
A35
Poundbury
Dorchester
A35
2
A35
Martinstown
A354
Monkton Hill
A352
West
Knighte
Broadmay
Gould's Hill
A354
Came Down
Golf Club
Chalky Rd
Church St
A354
Sutton
Poyntz
Weymouth Relief Rd
Osmington
Nottington Ln
A353
Preston
Nottington
Preston Rd
B3157
Weymouth Way
Dorchester Rd
Chickerell
Greenhill
Weymouth
Bay
Granby
Industrial Estate
Weymouth
Weymouth, UK - St. Peter Port, GG
B3156
Chickerell Rd
East Fleet
Weymouth
& Portland
Buxton Rd
Wyke Regis
Portland

(MySQL 5.1.69-0ubuntu0.10.04.1) fields.ace.ed.ac.uk/TrafficData/dorsetanpr

SSH Connected

TrafficData

Select Database | Structure | Content | Relations | Triggers | Table Info | Query | Table History | Users | Console

TABLES

- dorsetanpr
- ioc_api_keys
- ioc_camera_sites
- ioc_cars
- ioc_scans

PROCS & FUNCS

- DeleteHistoric
- GetCameraID
- GetCameras
- GetProcessCars
- GetScans
- InsertCar
- InsertScan

TABLE INFORMATION

- created: 29/05/2014
- updated: 29/05/2014
- engine: MyISAM
- rows: 2,358,909
- size: 76.5 MiB
- encoding: utf8

Search: plate = Filter

plate	location	number	time
P394HMF	A11.1.SB.1	91	2014-03-31 00:00:14
P394HMF	A11.1.SB.1	91	2014-03-31 00:00:14
HY59LPV	A11.1.SB.1	91	2014-03-31 00:00:27
YM53CBX	A3.1.SB.1	88	2014-03-31 00:01:02
HJ13ETR	A12.1.SB.1	91	2014-03-31 00:01:04
GW07CMK	A3.1.NB.1	88	2014-03-31 00:01:16
F526TBP	A16.1.OB.1	95	2014-03-31 00:01:21
SN12FXU	A3.1.NB.1	90	2014-03-31 00:01:50
X82SA	A12.1.NB.1	40	2014-03-31 00:02:01
RF51EXZ	A4.1.EB.1	94	2014-03-31 00:02:04
HX06RRY	A3.1.NB.1	89	2014-03-31 00:02:13
EO02XGW	A16.1.IB.1	85	2014-03-31 00:02:25
VN51JHV	A12.1.SB.1	90	2014-03-31 00:02:26
GV02SZL	A12.1.NB.1	73	2014-03-31 00:02:41
YT62BEY	A12.1.SB.1	96	2014-03-31 00:02:55
HG52BEO	A4.1.WB.1	71	2014-03-31 00:02:55
HG06WWE	A12.1.SB.1	88	2014-03-31 00:02:57
MV08HCX	A12.1.SB.1	92	2014-03-31 00:03:23
HF13FMM	A12.1.SB.1	92	2014-03-31 00:03:53
EO57HJA	A16.1.IB.1	85	2014-03-31 00:05:12
VN51JHV	A3.1.SB.1	90	2014-03-31 00:05:26
HJ13ETR	A3.1.SB.1	91	2014-03-31 00:05:32
X6878FH	A3.1.SB.1	88	2014-03-31 00:06:00
GW07CMK	A12.1.NB.1	91	2014-03-31 00:06:17
SN12FXU	A12.1.NB.1	87	2014-03-31 00:06:20
KP10WCX	A16.1.IB.1	94	2014-03-31 00:06:52
WF05WFM	A11.1.SB.1	62	2014-03-31 00:07:09
GP03KMV	A3.1.SB.1	94	2014-03-31 00:07:43
MV08HCX	A3.1.SB.1	87	2014-03-31 00:07:45
HD06GXP	A12.1.NB.1	86	2014-03-31 00:08:19
WA07RZD	A11.1.SB.1	89	2014-03-31 00:10:36
MK14ABF	A12.1.SB.1	90	2014-03-31 00:10:42
YT61NYC	A11.1.SB.1	95	2014-03-31 00:10:46
KD04AOE	A3.1.SB.1	74	2014-03-31 00:10:52
HG53UEX	A12.1.SB.1	88	2014-03-31 00:12:08
VW51JMV	A16.1.IB.1	74	2014-03-31 00:12:13
VX58CVY	A3.1.SB.1	90	2014-03-31 00:12:14
R85MDL	A3.1.NB.1	92	2014-03-31 00:12:34

174,759 rows in partial load

6 ANPR Camera Sites on the A354
between Dorchester and Weymouth

35000 car number plates scanned every day

2 million cars scanned every month

TotalCarCheck

Free Results for SD51WMX

Here are your free results, they are useful but they don't tell you everything about this vehicle:

Registration: SD51WMX

Vehicle:

Vehicle Checks

Exported	Not Exported
Road Tax Status	Expires Soon: 01 July 2014 (29 days left)
MOT Status *New*	Expires : 22 April 2015 (324 days left)
VIC Marker	No

Note: If a car is written off by an insurance company, they will *usually* tell DVLA so that a VIC marker can be put on the vehicle record. Read more

Details

Manufacturer	**Volkswagen**
Colour	**Silver**
Fuel Type	**Diesel**
Engine Size	**1896cc**
Estimated Avg. Mileage	**144,300 miles**

Road Tax and Registration

Road Tax 12 Months	**£145.00**
Road Tax 6 Months	**£79.75**
Registration Date	**13 November 2001**
Vehicle Age	**12 years 6 months**
Reg. Local/District Office	**DVLA Glasgow/Scotland**

CO_2 Emissions

CO_2 Output	**146 g/km**

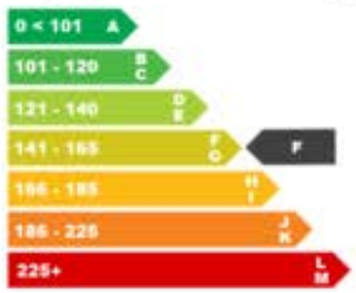

Please note that if this vehicle has been taxed, SORN or had an MOT in the

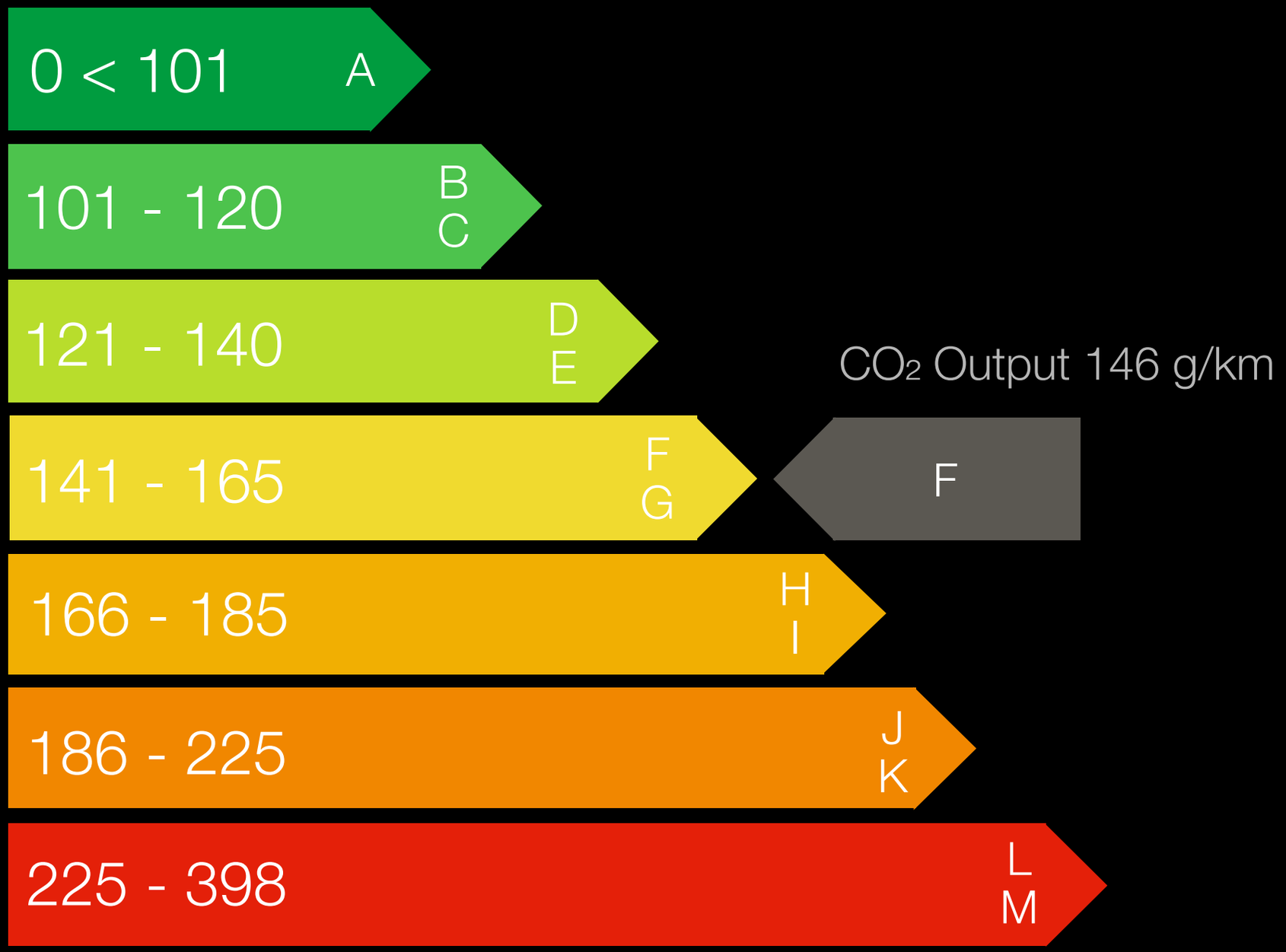
0 < 101
A
101 - 120
B
C
121 - 140
D
E
141 - 165
F
G
166 - 185
H
I
186 - 225
J
K
225 - 398
L
M
CO2 Output 146 g/km
F



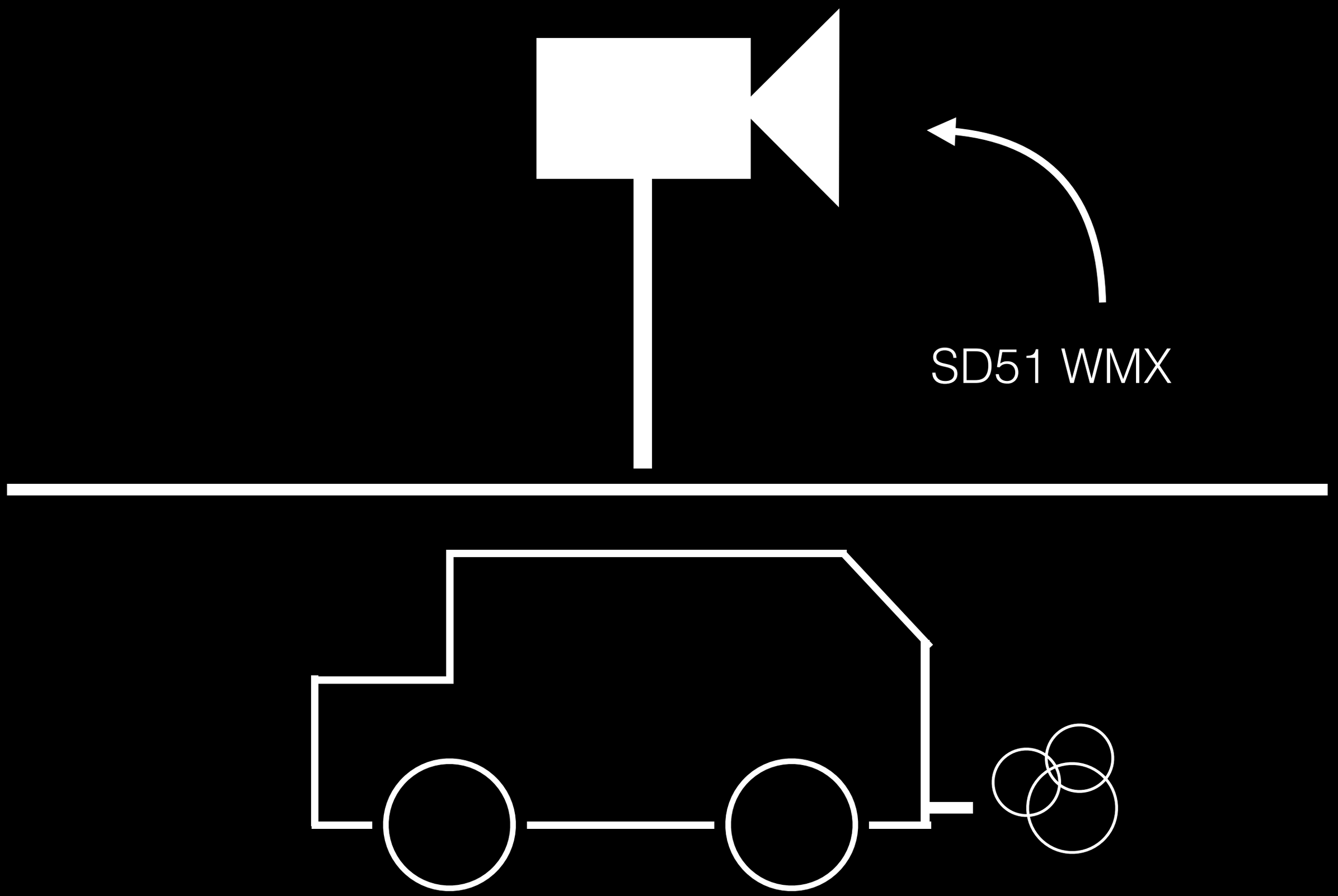
SD51 WMX

CO_2 146kg

SD51 WMX

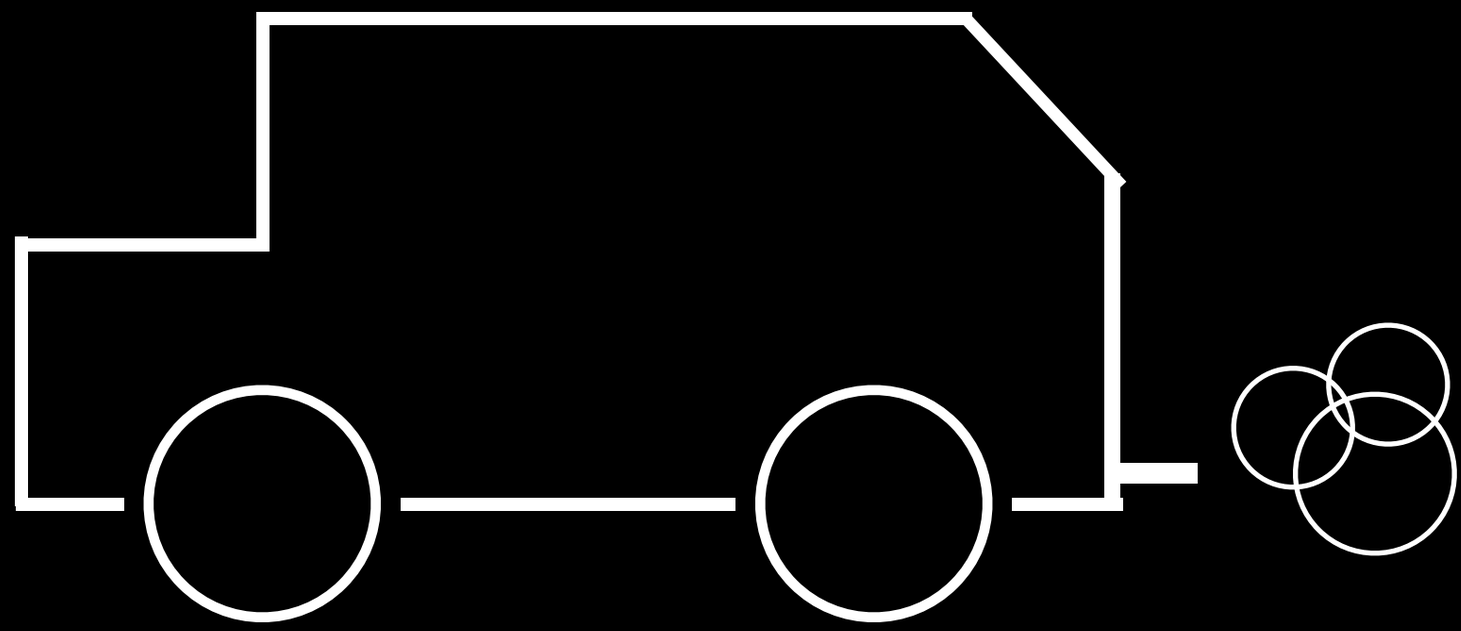

Dorchester

Weymouth

CO_2 3897kg

CO_2 542kg

CO_2 1098kg

CO_2 76kg

CO_2 234kg

CO_2 890kg

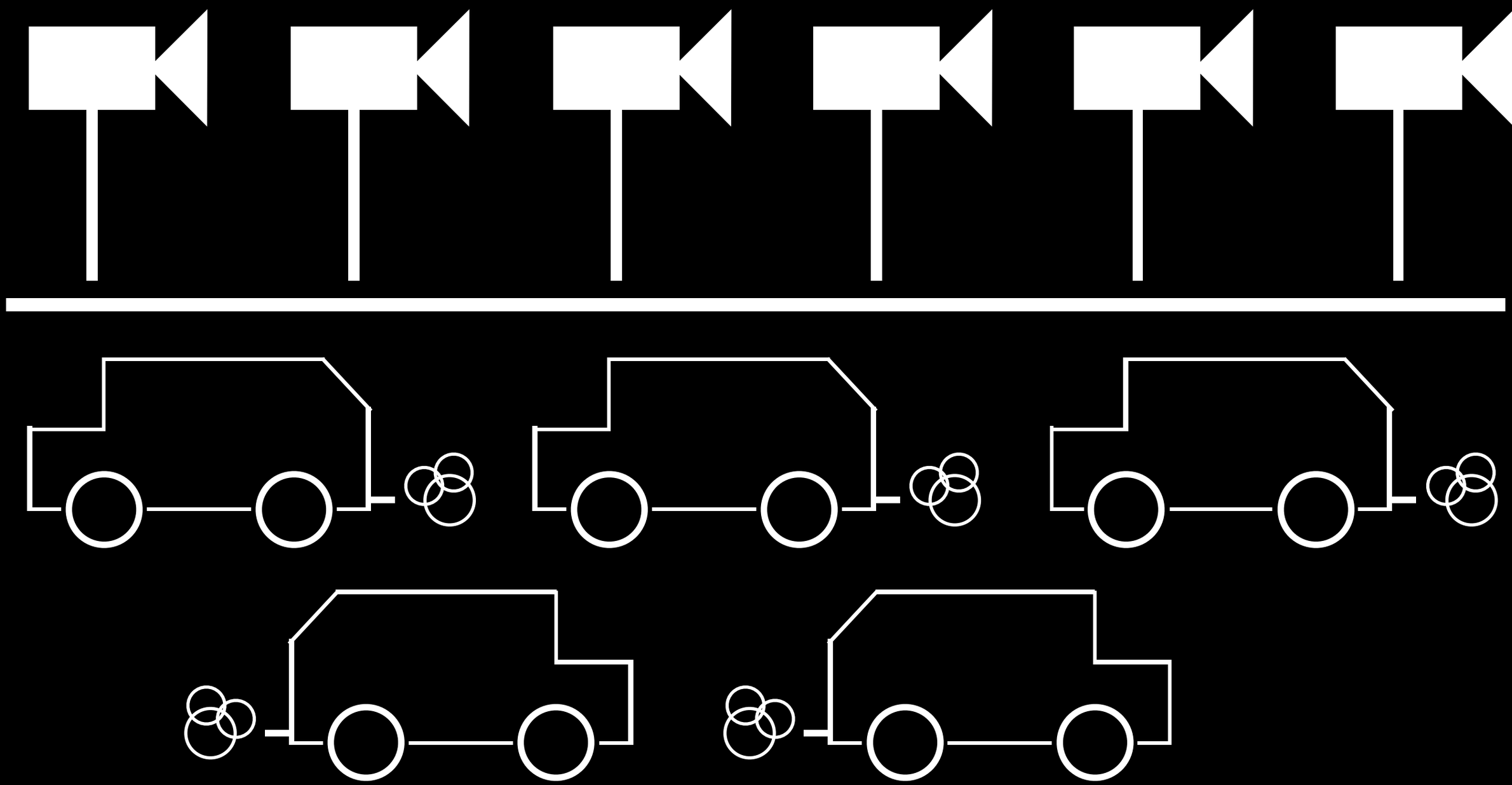

```
DELIMITER $$

CREATE DEFINER=`trafdat`@`%` PROCEDURE `GetScans`(
	IN apikey VARCHAR(50),
	IN direction VARCHAR(1),
	IN sites VARCHAR(50),
	IN lowersite INT,
	IN uppersite INT,
	IN hours INT,
	IN minutes INT,
	IN lowertime VARCHAR(20),
	IN uppertime VARCHAR(20)
)
BEGIN

	CALL DeleteHistoric();

	SET @query="SELECT c.plate, s.accuracy, s.ts, cs.site_number, cs.travel_direction,  cs.latitude, cs.longitude
	FROM ioc_scans s
	INNER JOIN ioc_cars c ON c.id = s.car_id
	INNER JOIN ioc_camera_sites cs ON cs.id = s.camera_id
	INNER JOIN ioc_api_keys ak ON ak.key LIKE '";
	SET @query = CONCAT(@query, apikey);
	SET @query = CONCAT(@query, "' WHERE 1=1");

	IF  direction NOT LIKE '' THEN
		SET @query = CONCAT(@query, " AND cs.travel_direction LIKE '");
		SET @query = CONCAT(@query, direction);
		SET @query = CONCAT(@query, "'");
	END IF;

	IF  sites NOT LIKE '' THEN
		SET @query = CONCAT(@query, " AND cs.site_number IN (");
		SET @query = CONCAT(@query, sites);
		SET @query = CONCAT(@query, ")");
	END IF;

	IF sites LIKE '' AND lowersite <> 0 AND uppersite <> 0 THEN
		SET @query = CONCAT(@query, " AND cs.site_number >= ");
		SET @query = CONCAT(@query, lowersite);
		SET @query = CONCAT(@query, " AND cs.site_number <= ");
		SET @query = CONCAT(@query, uppersite);

	END IF;

	IF hours <> 0 THEN
		SET @query = CONCAT(@query, " AND TIME(s.ts) >= TIME(NOW() - INTERVAL ");
		SET @query = CONCAT(@query, hours);
```

{“anprscans”:[{"site_number":
“7","total_co2":”221","latitude":"50.60051667","longitude":
"-2.46190734", "vehicles":[{
{"plate":"R107LKN ","accuracy":"87","ts":"2014-02-27
12:09:56”,"travel_direction":"N","co2_output":"75"},
{"plate":"SD51WMX ","accuracy":"87","ts":"2014-02-27
12:09:07”,"travel_direction":"S","co2_output":"146"}]}
]}